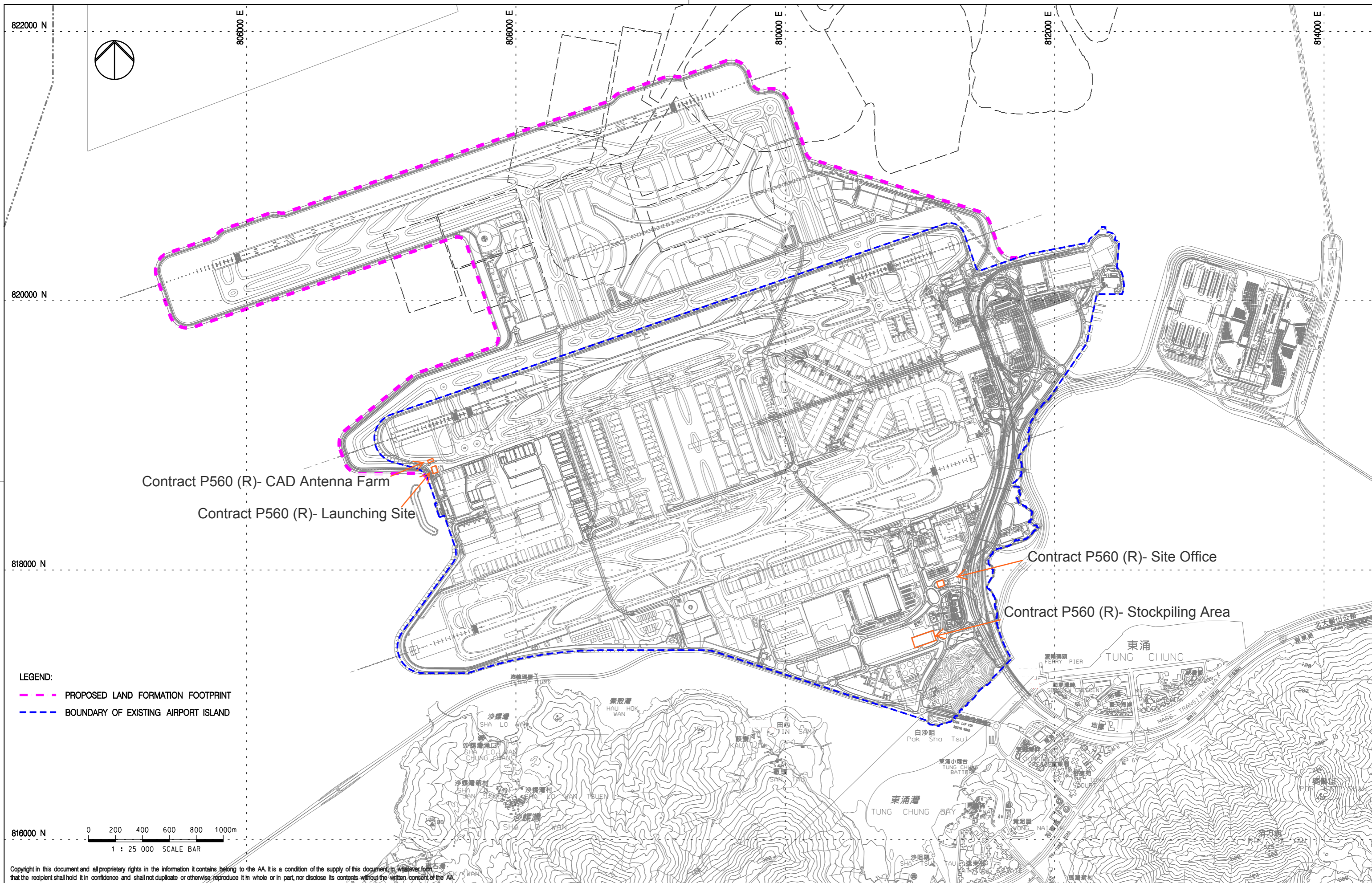
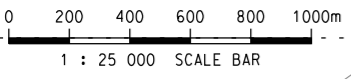




# Figures



LEGEND:  
 --- PROPOSED LAND FORMATION FOOTPRINT  
 --- BOUNDARY OF EXISTING AIRPORT ISLAND



Copyright in this document and all proprietary rights in the information it contains belong to the AA. It is a condition of the supply of this document, in whatever form, that the recipient shall hold it in confidence and shall not duplicate or otherwise reproduce it in whole or in part, nor disclose its contents without the written consent of the AA.

Rev.	Date	Description	Checked
A	11DEC15	FIRST ISSUE	RO



Title  
**LOCATIONS OF KEY CONSTRUCTION ACTIVITIES IN THIS REPORTING PERIOD**

Consultant's Signatures for Approval		Date
Design	AM	11DEC15
Checkers	AM / TK	11DEC15
Approver	EC	11DEC15

EXPANSION OF HONG KONG INTERNATIONAL AIRPORT INTO A THREE-RUNWAY SYSTEM	
Drawing No.	<b>FIGURE 1</b>
Scale at A3	1 : 25000
Rev.	A





808000 E.

808000 E.

810000 E.

812000 E.

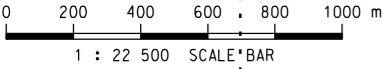
814000 E.

820000 N.

818000 N.

**LEGEND:**

- - - PROPOSED RECLAMATION AREA
- NOISE MONITORING STATION (UPDATED EM&A MANUAL)
- ▲ AIR QUALITY MONITORING STATION (UPDATED EM&A MANUAL)
- + CHEK LAP KOK WIND STATION



Copyright in this document and all proprietary rights in the information it contains belong to the AA. It is a condition of the supply of this document, in whatever form, that the recipient shall hold it in confidence and shall not duplicate or otherwise reproduce it in whole or in part, nor disclose its contents without the written consent of the AA.

Rev.	Date	Description	Checked
A	06JAN16	FIRST ISSUE	RO
B	29JAN16	GENERAL REVISION	RO
C	11FEB16	GENERAL REVISION	RO



Title  
**LOCATIONS OF AIR AND NOISE MONITORING STATIONS AND CHEK LAP KOK WIND STATION**

Consultant's Signatures for Approval		Date
Design	AM	11FEB16
Checkers	AM / TK	11FEB16
Approver	EC	11FEB16

EXPANSION OF HONG KONG INTERNATIONAL AIRPORT INTO A THREE-RUNWAY SYSTEM	
Drawing No.	<b>FIGURE 2</b>
Scale at A3	1 : 22500
Rev.	C