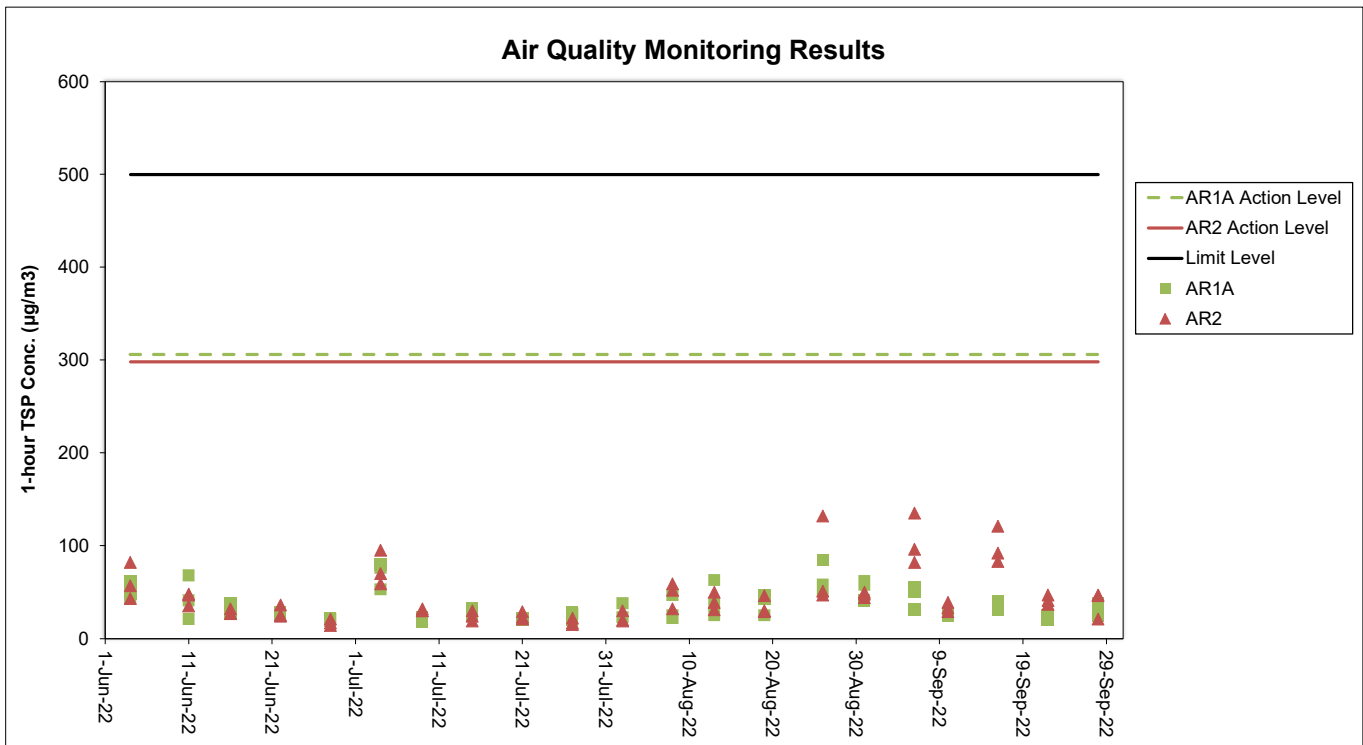


Appendix C. Monitoring Results

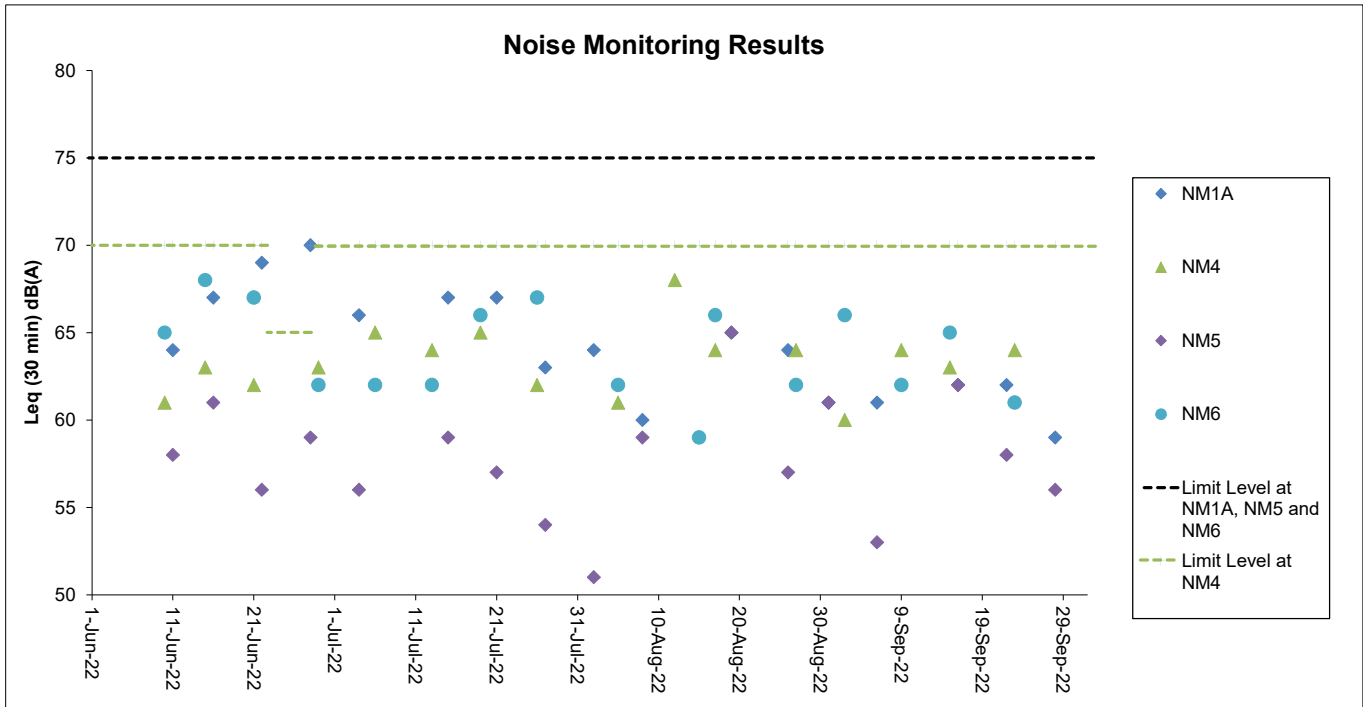
Air Quality Monitoring Results



Notes:

1. The key activities of the Project carried out in the reporting period included reclamation works and land-based works. Works in the reclamation areas included filling, seawall construction and ground improvement works, together with runway, taxiways, concourse and associated works. Land-based works on existing airport island involved mainly airfield works, Terminal 2 expansion works, modification and tunnel work for Automated People Mover (APM) and Baggage Handling System (BHS), and preparation work for utilities, with activities include road and drainage works, cable ducting, demolition, piling, and excavation works.
2. General weather condition during monitoring ranged from sunny to rainy. Detailed meteorological conditions can be referred to Table 2.3 of this Report and corresponding Monthly EM&A Reports.
3. QA/ QC requirements as stipulated in the EM&A Manual were carried out during measurement.

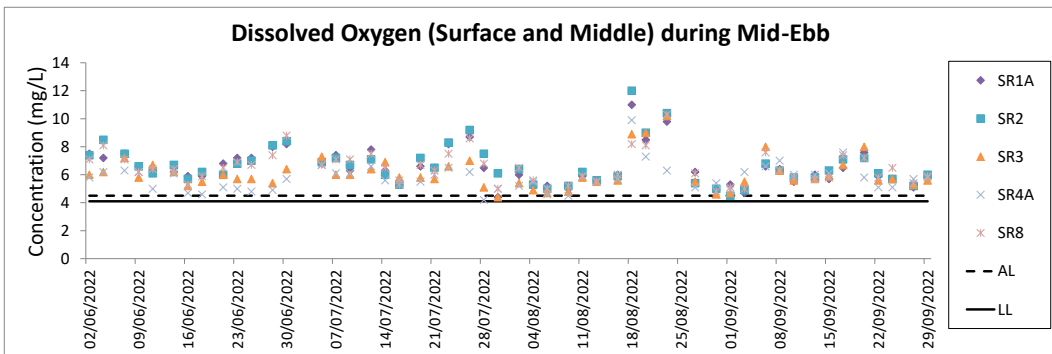
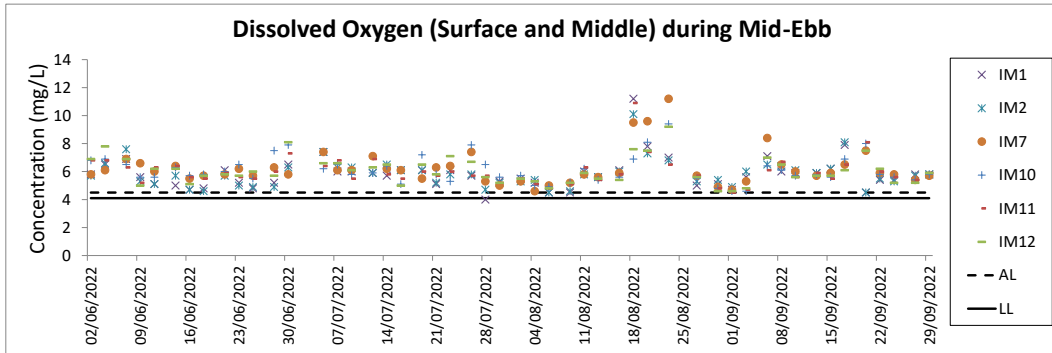
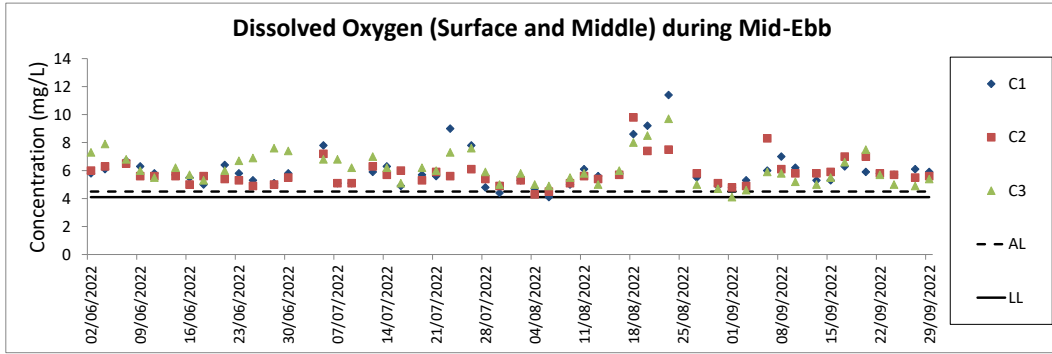
Noise Monitoring Results



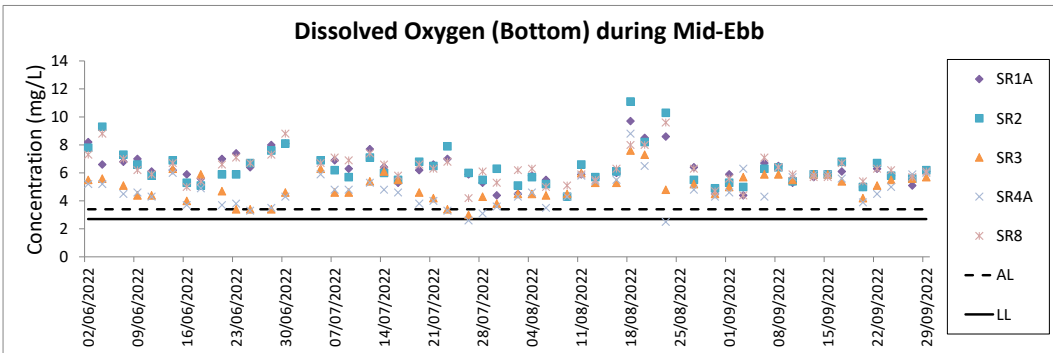
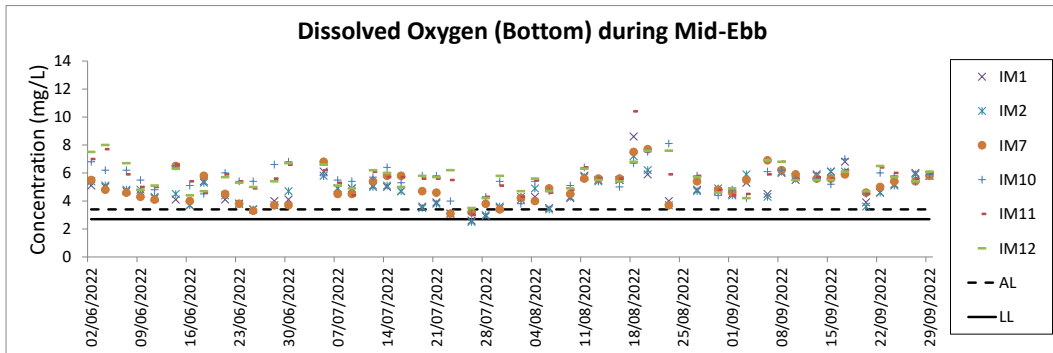
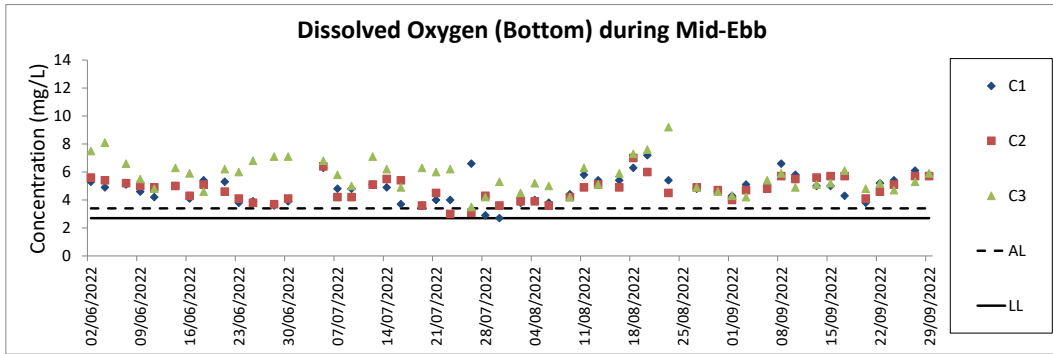
Notes:

1. The Limit Level is reduced to 70dB(A) for school and 65dB(A) during school examination period at NM4. No school examination took place during this reporting period.
2. The key activities of the Project carried out in the reporting period included reclamation works and land-based works. Works in the reclamation areas included filling, seawall construction and ground improvement works, together with runway, taxiways, concourse and associated works. Land-based works on existing airport island involved mainly airfield works, Terminal 2 expansion works, modification and tunnel work for Automated People Mover (APM) and Baggage Handling System (BHS), and preparation work for utilities, with activities include road and drainage works, cable ducting, demolition, piling, and excavation works.
3. General weather condition during monitoring ranged from sunny to rainy. Detailed meteorological conditions can be referred to Table 2.6 of this Report and corresponding Monthly EM&A Reports.
4. QA/ QC requirements as stipulated in the EM&A Manual were carried out during measurement.

Water Quality Monitoring Results

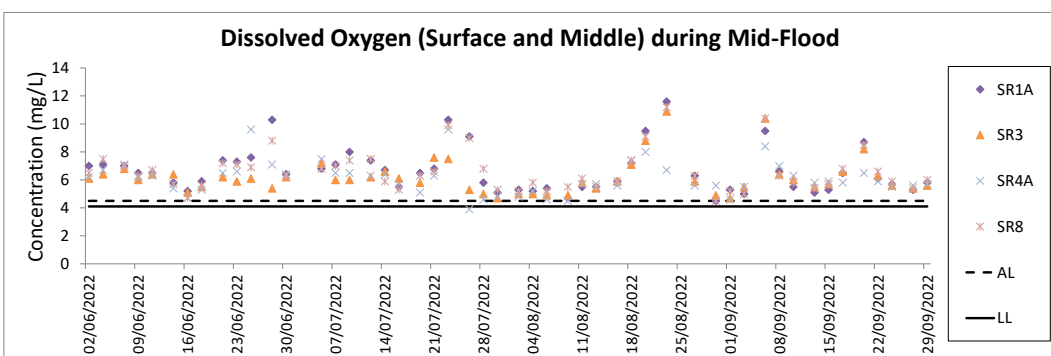
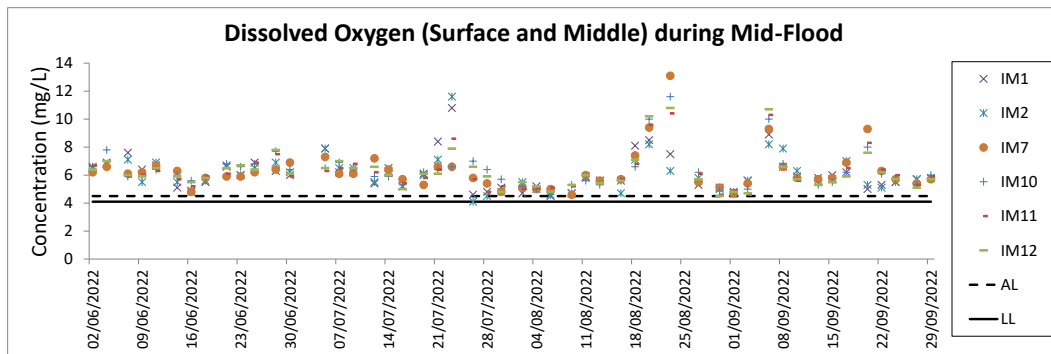
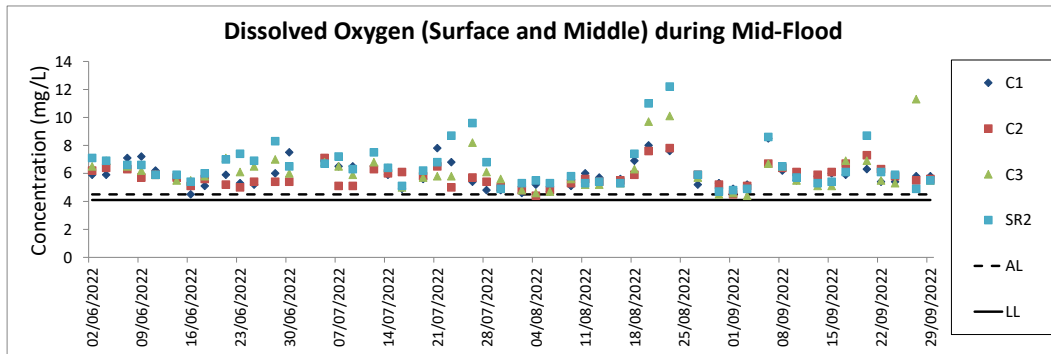


- Notes:
1. The key marine works activities of the Project during monitoring included filling, seawall construction and ground improvement works, together with runway, taxiways, concourse and associated works.
 2. General weather condition during monitoring ranged from sunny to rainy, with sea condition ranged from calm to rough. Detailed meteorological conditions can be referred to Table 2.11 of this Report and corresponding Monthly EM&A Reports.
 3. QA/ QC requirements as stipulated in the EM&A Manual were carried out during measurement.
 4. The monitoring sessions on 2 July 2022 were cancelled due to No. 8 Southeast Gale or Storm Signal.
 5. The monitoring sessions on 25 August 2022 were cancelled due to Strong Wind Signal No.3 and No. 8 Southeast Gale or Storm Signal in force.

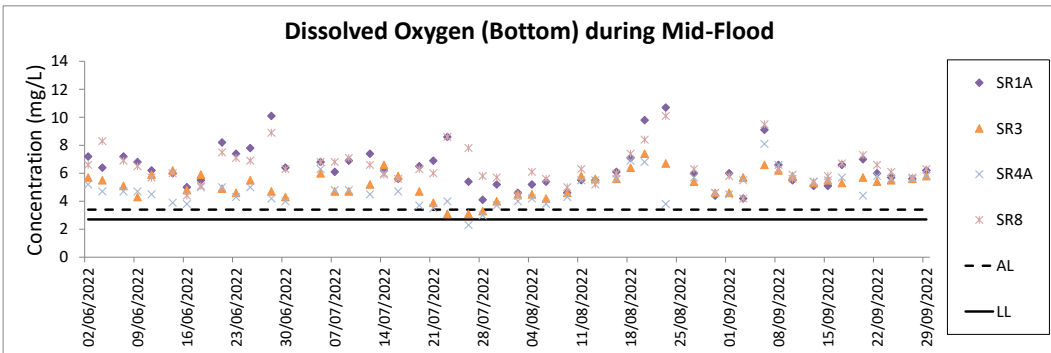
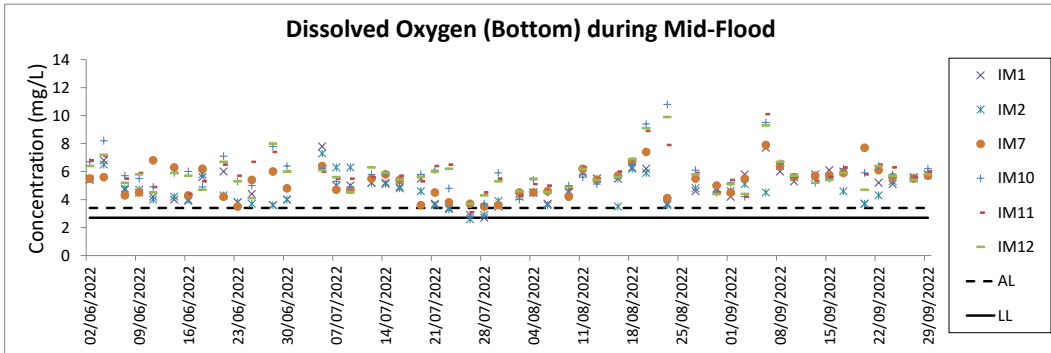
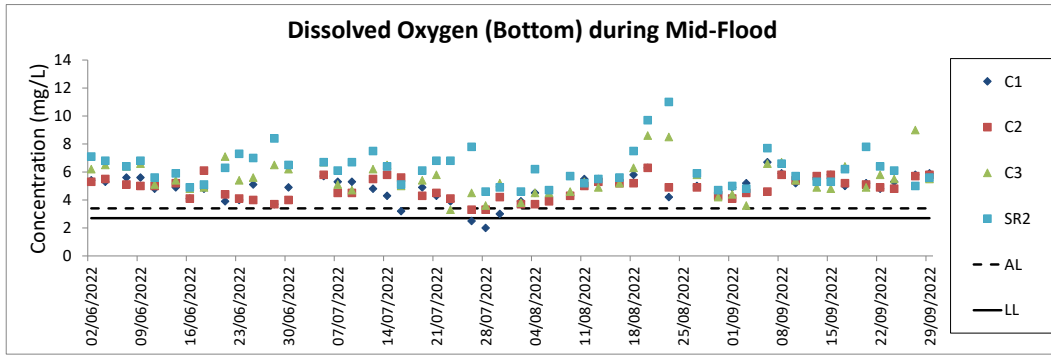


Notes:

1. The key marine works activities of the Project during monitoring included filling, seawall construction and ground improvement works, together with runway, taxiways, concourse and associated works.
2. General weather condition during monitoring ranged from sunny to rainy, with sea condition ranged from calm to rough. Detailed meteorological conditions can be referred to Table 2.11 of this Report and corresponding Monthly EM&A Reports.
3. QA/QC requirements as stipulated in the EM&A Manual were carried out during measurement.
4. The monitoring sessions on 2 July 2022 were cancelled due to No. 8 Southeast Gale or Storm Signal.
5. The monitoring sessions on 25 August 2022 were cancelled due to Strong Wind Signal No.3 and No. 8 Southeast Gale or Storm Signal in force.

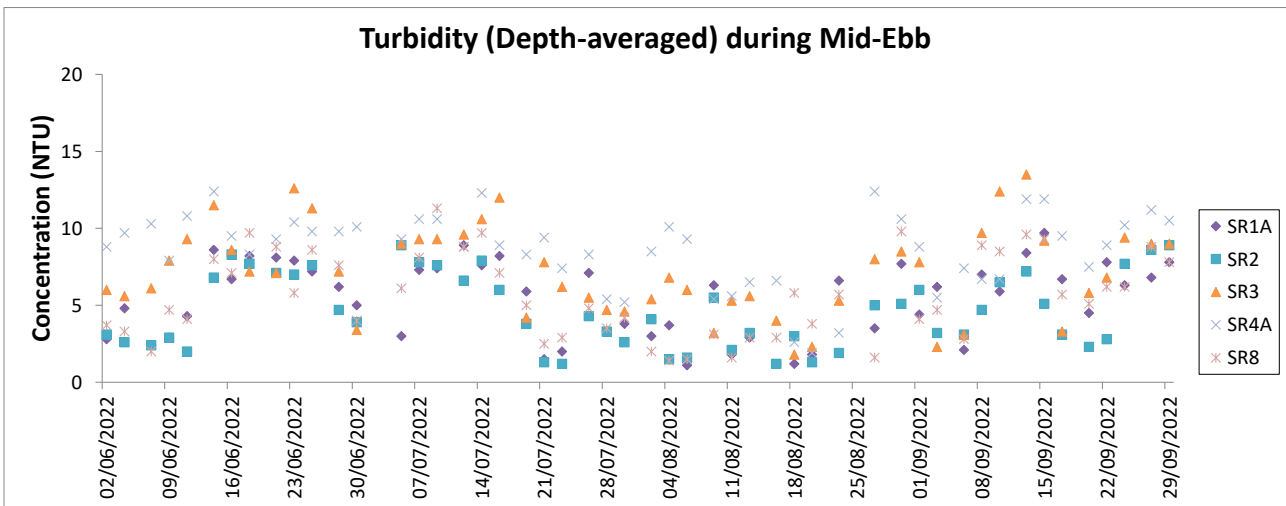
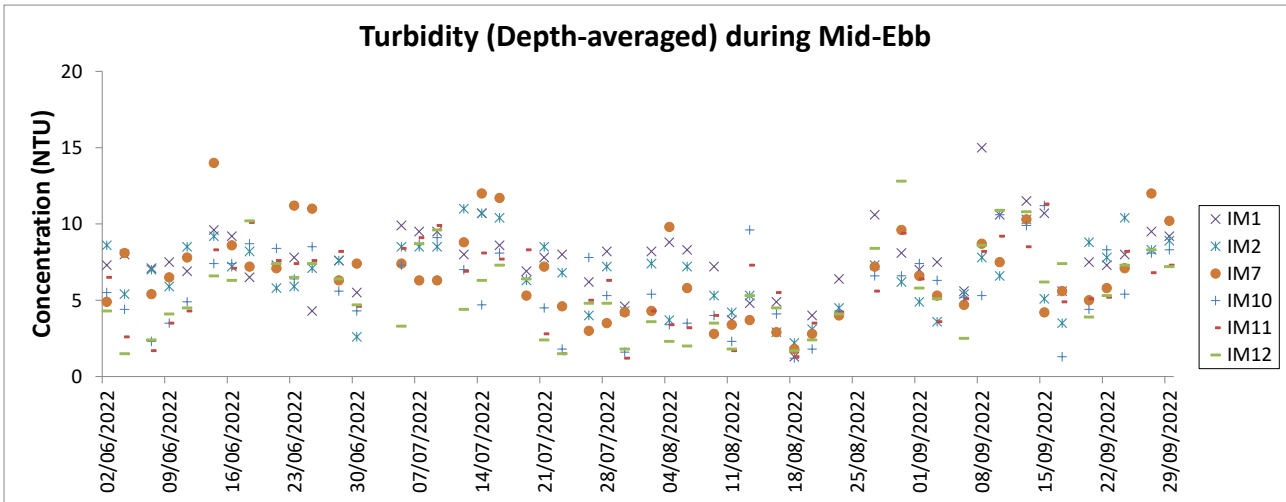
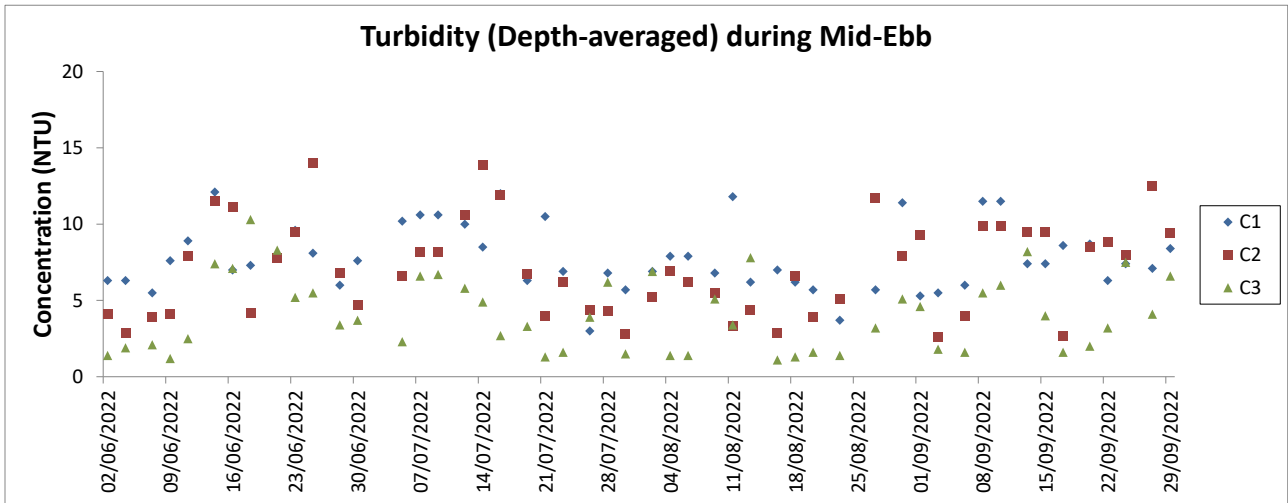


- Notes:
1. The key marine works activities of the Project during monitoring included filling, seawall construction and ground improvement works, together with runway, taxiways, concourse and associated works.
 2. General weather condition during monitoring ranged from sunny to rainy, with sea condition ranged from calm to rough. Detailed meteorological conditions can be referred to Table 2.11 of this Report and corresponding Monthly EM&A Reports.
 3. QA/QC requirements as stipulated in the EM&A Manual were carried out during measurement.
 4. The monitoring sessions on 2 July 2022 were cancelled due to No. 8 Southeast Gale or Storm Signal.
 5. The monitoring sessions on 25 August 2022 were cancelled due to Strong Wind Signal No.3 and No. 8 Southeast Gale or Storm Signal in force.

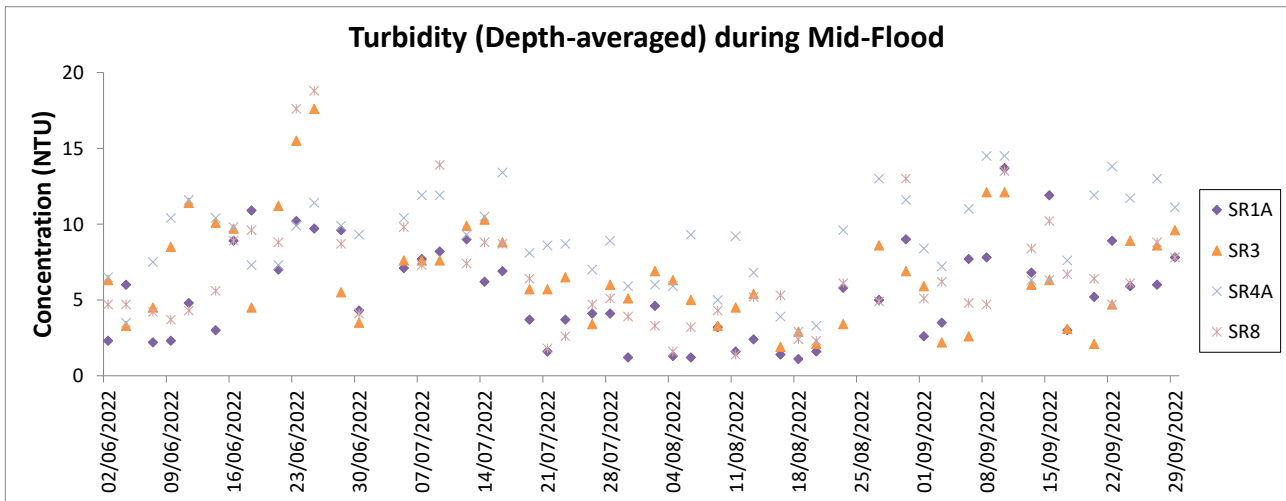
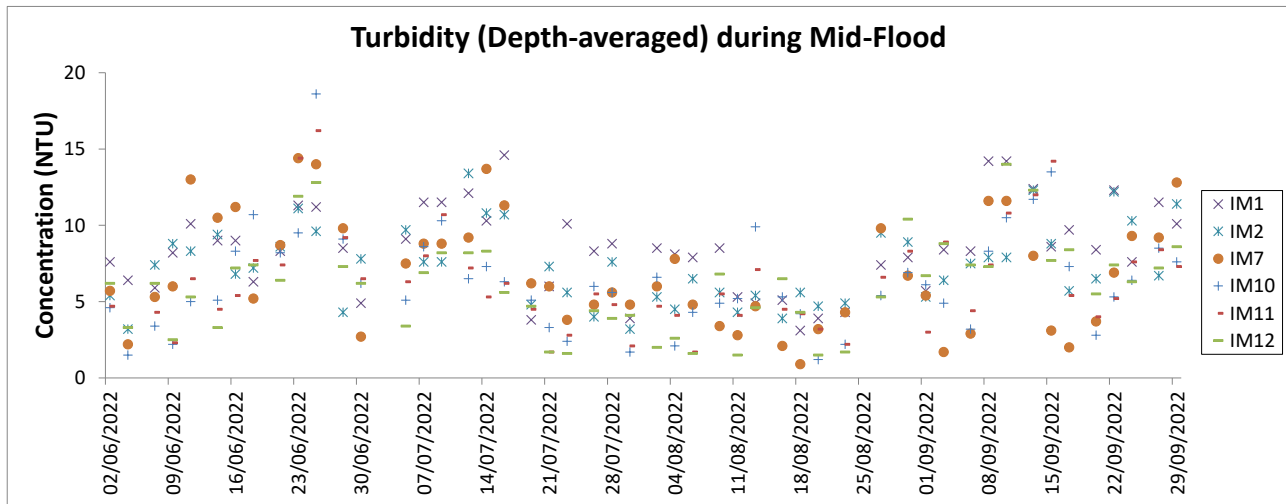
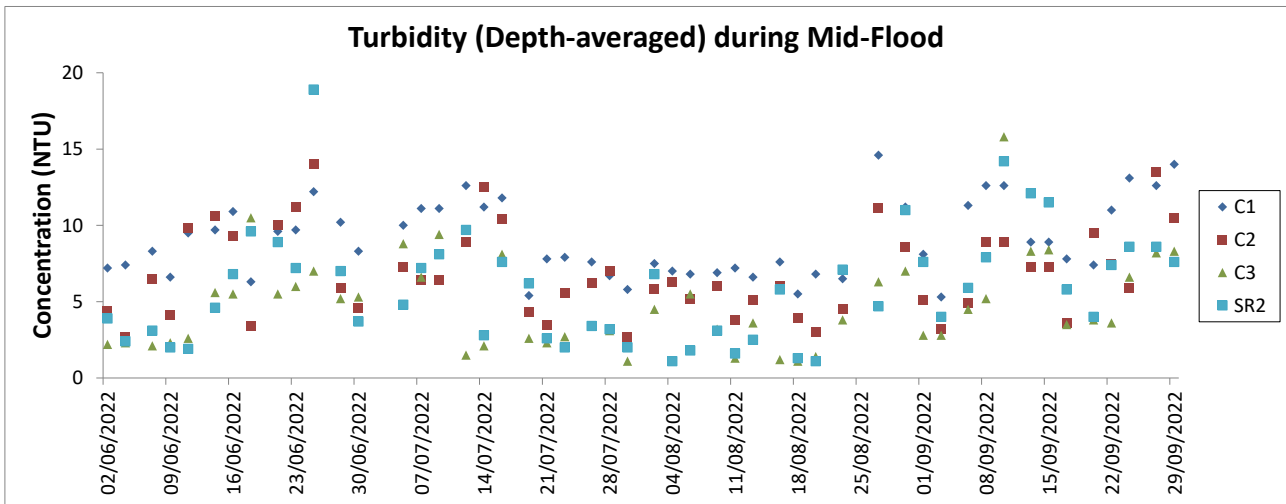


Notes:

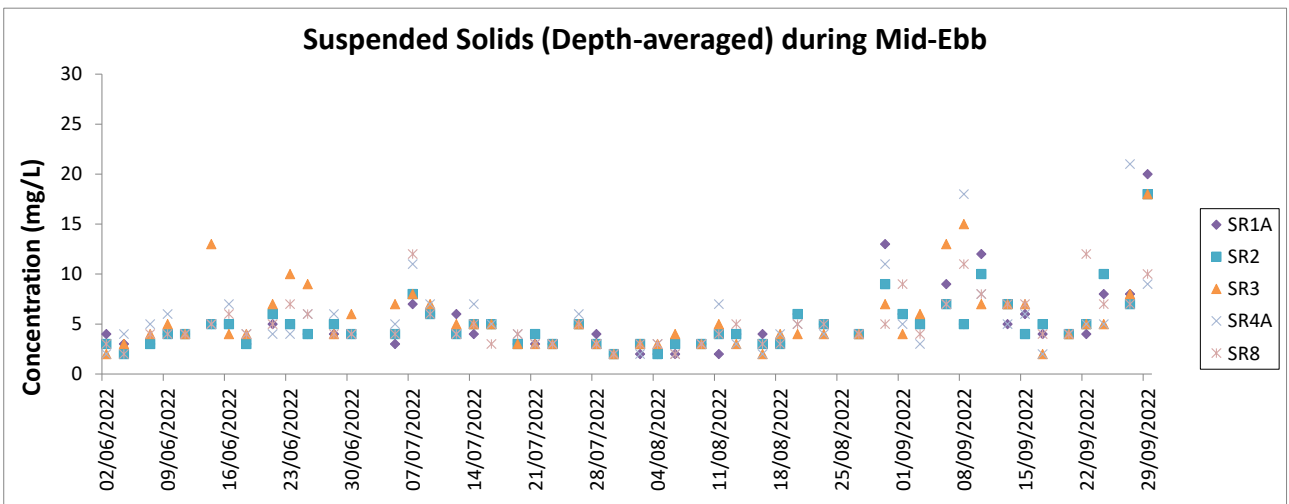
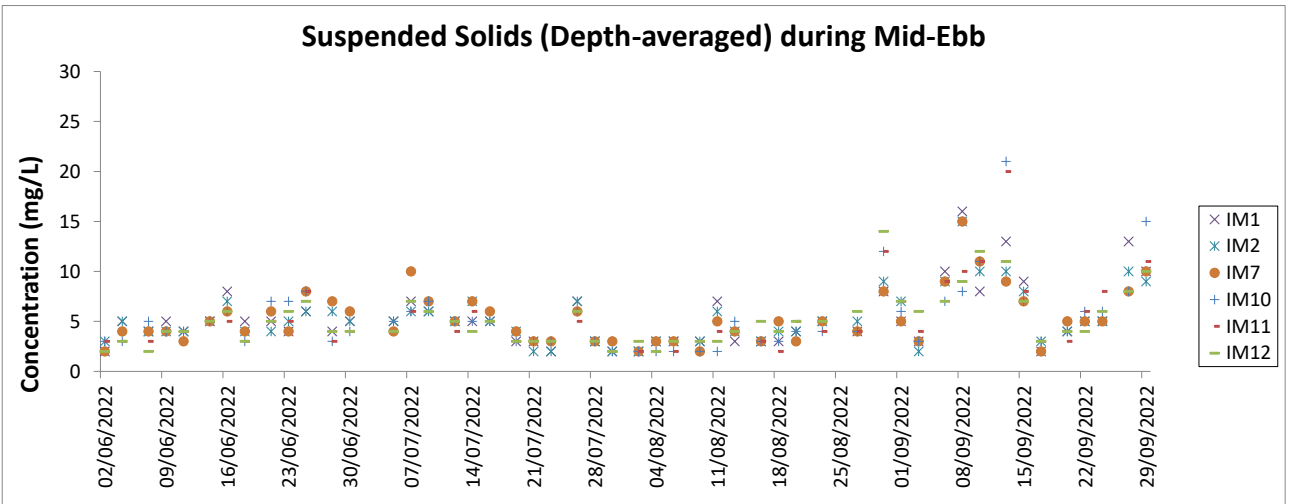
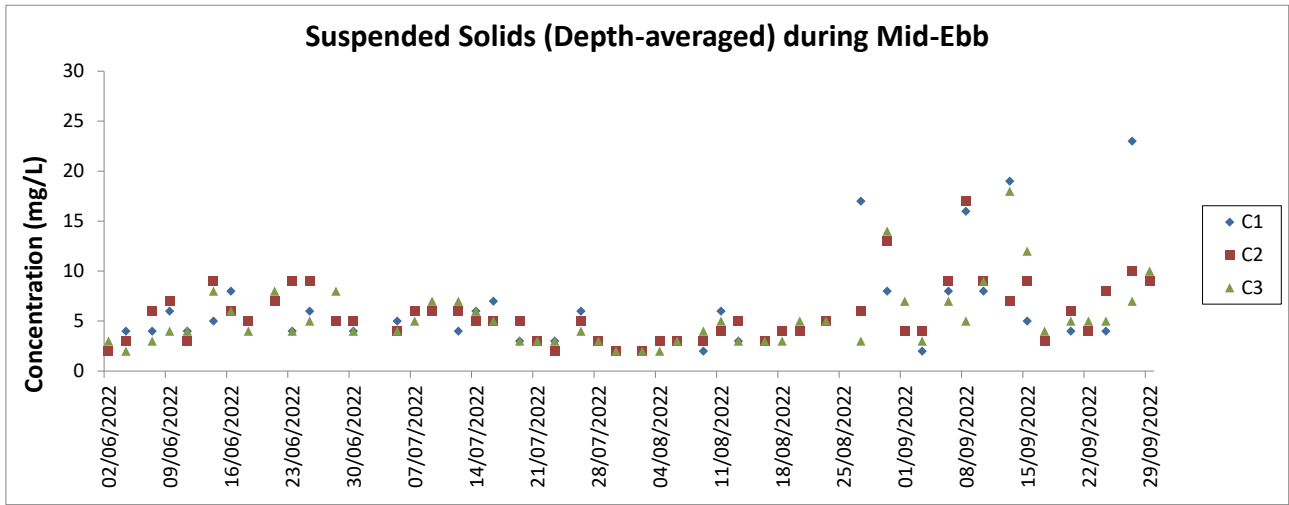
1. The key marine works activities of the Project during monitoring included filling, seawall construction and ground improvement works, together with runway, taxiways, concourse and associated works.
2. General weather condition during monitoring ranged from sunny to rainy, with sea condition ranged from calm to rough. Detailed meteorological conditions can be referred to Table 2.11 of this Report and corresponding Monthly EM&A Reports.
3. QA/QC requirements as stipulated in the EM&A Manual were carried out during measurement.
4. The monitoring sessions on 2 July 2022 were cancelled due to No. 8 Southeast Gale or Storm Signal.
5. The monitoring sessions on 25 August 2022 were cancelled due to Strong Wind Signal No.3 and No. 8 Southeast Gale or Storm Signal in force.



- Notes:
1. The Action and Limit Levels can be referred to Table 2.8 of this Report.
 2. The key marine works activities of the Project during monitoring included filling, seawall construction and ground improvement works, together with runway, taxiways, concourse and associated works.
 3. General weather condition during monitoring ranged from sunny to rainy, with sea condition ranged from calm to rough. Detailed meteorological conditions can be referred to Table 2.11 of this Report and corresponding Monthly EM&A Reports.
 4. QA/ QC requirements as stipulated in the EM&A Manual were carried out during measurement.
 5. The monitoring sessions on 2 July 2022 were cancelled due to No. 8 Southeast Gale or Storm Signal.
 6. The monitoring sessions on 25 August 2022 were cancelled due to Strong Wind Signal No.3 and No. 8 Southeast Gale or Storm Signal in force.

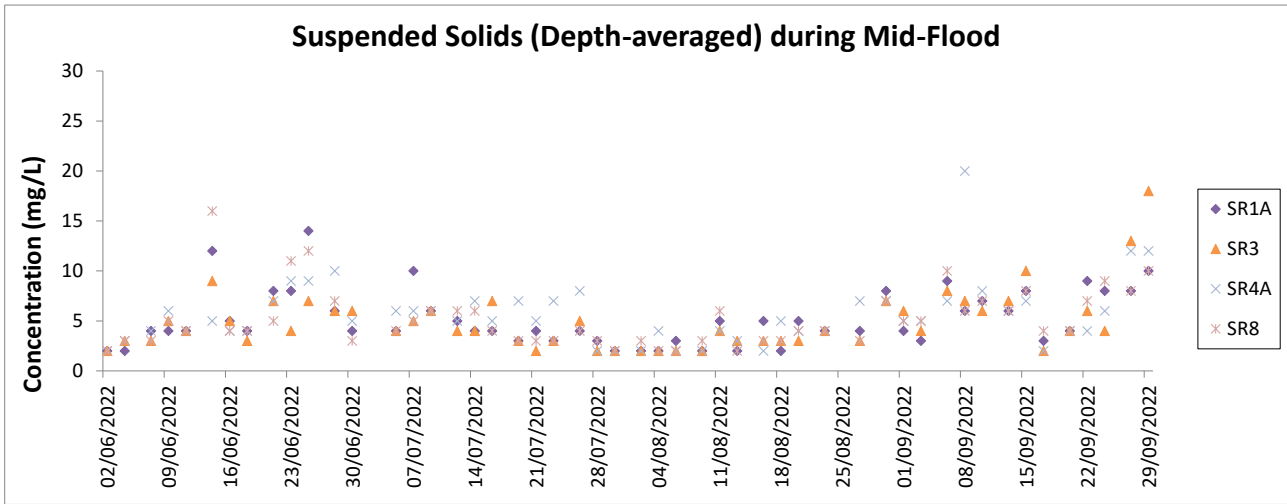
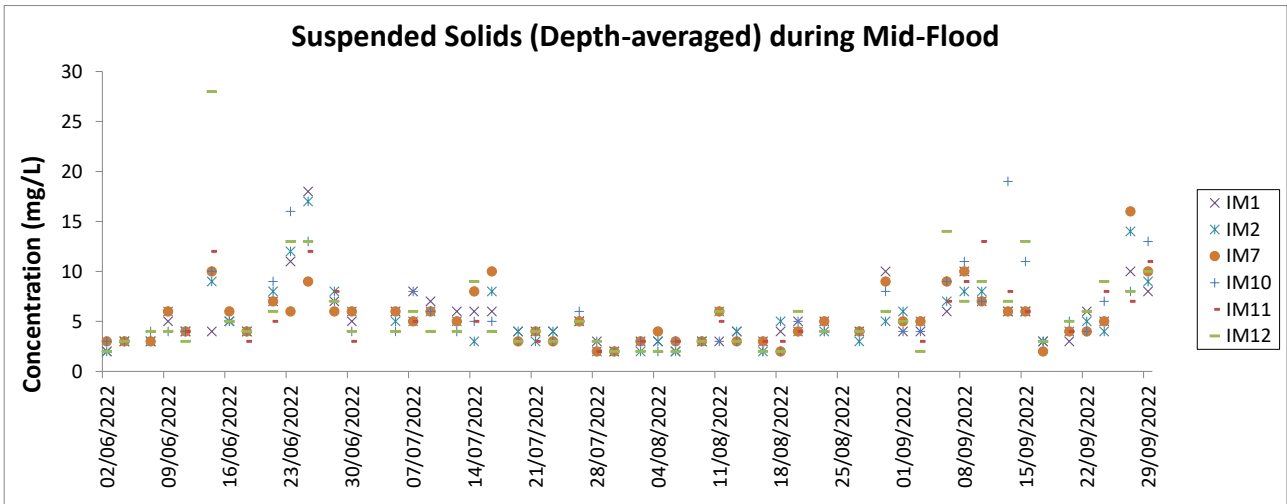
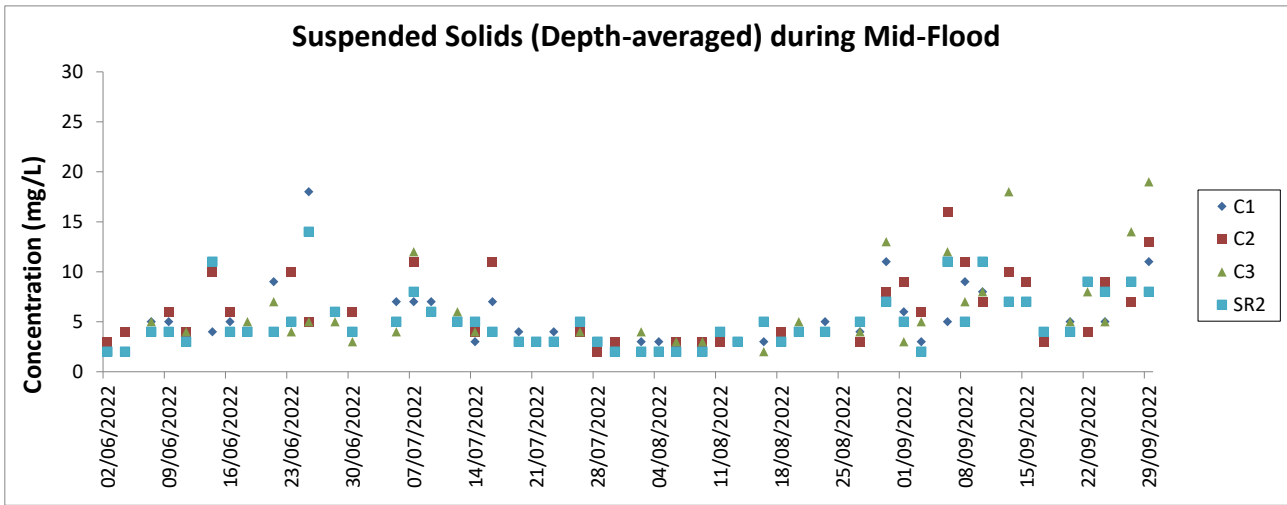


- Notes:
1. The Action and Limit Levels can be referred to Table 2.8 of this Report.
 2. The key marine works activities of the Project during monitoring included filling, seawall construction and ground improvement works, together with runway, taxiways, concourse and associated works.
 3. General weather condition during monitoring ranged from sunny to rainy, with sea condition ranged from calm to rough. Detailed meteorological conditions can be referred to Table 2.11 of this Report and corresponding Monthly EM&A Reports.
 4. QA/ QC requirements as stipulated in the EM&A Manual were carried out during measurement.
 5. The monitoring sessions on 2 July 2022 were cancelled due to No. 8 Southeast Gale or Storm Signal.
 6. The monitoring sessions on 25 August 2022 were cancelled due to Strong Wind Signal No.3 and No. 8 Southeast Gale or Storm Signal in force.



Notes:

1. The Action and Limit Levels can be referred to Table 2.8 of this Report.
2. The key marine works activities of the Project during monitoring included filling, seawall construction and ground improvement works, together with runway, taxiways, concourse and associated works.
3. General weather condition during monitoring ranged from sunny to rainy, with sea condition ranged from calm to rough. Detailed meteorological conditions can be referred to Table 2.11 of this Report and corresponding Monthly EM&A Reports.
4. QA/ QC requirements as stipulated in the EM&A Manual were carried out during measurement.
5. The monitoring sessions on 2 July 2022 were cancelled due to No. 8 Southeast Gale or Storm Signal.
6. The monitoring sessions on 25 August 2022 were cancelled due to Strong Wind Signal No.3 and No. 8 Southeast Gale or Storm Signal in force.



Notes:

1. The Action and Limit Levels can be referred to Table 2.8 of this Report.
2. The key marine works activities of the Project during monitoring included filling, seawall construction and ground improvement works, together with runway, taxiways, concourse and associated works.
3. General weather condition during monitoring ranged from sunny to rainy, with sea condition ranged from calm to rough. Detailed meteorological conditions can be referred to Table 2.11 of this Report and corresponding Monthly EM&A Reports.
4. QA/ QC requirements as stipulated in the EM&A Manual were carried out during measurement.
5. The monitoring sessions on 2 July 2022 were cancelled due to No. 8 Southeast Gale or Storm Signal.
6. The monitoring sessions on 25 August 2022 were cancelled due to Strong Wind Signal No.3 and No. 8 Southeast Gale or Storm Signal in force.

Chinese White Dolphin Monitoring Results

CWD Small Vessel Line-transect Survey

Survey Effort Data

DATE	AREA	BEAU	KM SEARCHED	SEASON	VESSEL	TYPE	P/S
06-Jul-22	NEL	2	30.220	SUMMER	32166	3RS ET	P
06-Jul-22	NEL	3	6.900	SUMMER	32166	3RS ET	P
06-Jul-22	NEL	2	7.080	SUMMER	32166	3RS ET	S
06-Jul-22	NEL	3	3.200	SUMMER	32166	3RS ET	S
08-Jul-22	AW	2	4.940	SUMMER	32166	3RS ET	P
08-Jul-22	WL	2	8.670	SUMMER	32166	3RS ET	P
08-Jul-22	WL	3	9.126	SUMMER	32166	3RS ET	P
08-Jul-22	WL	4	1.270	SUMMER	32166	3RS ET	P
08-Jul-22	WL	2	3.690	SUMMER	32166	3RS ET	S
08-Jul-22	WL	3	3.935	SUMMER	32166	3RS ET	S
08-Jul-22	WL	4	2.300	SUMMER	32166	3RS ET	S
11-Jul-22	AW	2	5.010	SUMMER	32166	3RS ET	P
11-Jul-22	WL	2	11.940	SUMMER	32166	3RS ET	P
11-Jul-22	WL	3	5.332	SUMMER	32166	3RS ET	P
11-Jul-22	WL	2	5.710	SUMMER	32166	3RS ET	S
11-Jul-22	WL	3	4.068	SUMMER	32166	3RS ET	S
12-Jul-22	SWL	2	21.251	SUMMER	32166	3RS ET	P
12-Jul-22	SWL	3	22.070	SUMMER	32166	3RS ET	P
12-Jul-22	SWL	2	7.492	SUMMER	32166	3RS ET	S
12-Jul-22	SWL	3	5.587	SUMMER	32166	3RS ET	S
12-Jul-22	SWL	4	1.240	SUMMER	32166	3RS ET	S
13-Jul-22	SWL	2	41.213	SUMMER	32166	3RS ET	P
13-Jul-22	SWL	3	6.400	SUMMER	32166	3RS ET	P
13-Jul-22	SWL	2	13.895	SUMMER	32166	3RS ET	S
13-Jul-22	SWL	3	1.700	SUMMER	32166	3RS ET	S
15-Jul-22	NWL	2	51.300	SUMMER	32166	3RS ET	P
15-Jul-22	NWL	3	13.500	SUMMER	32166	3RS ET	P
15-Jul-22	NWL	2	9.600	SUMMER	32166	3RS ET	S
15-Jul-22	NWL	3	2.000	SUMMER	32166	3RS ET	S
19-Jul-22	NWL	2	34.900	SUMMER	32166	3RS ET	P
19-Jul-22	NWL	3	29.500	SUMMER	32166	3RS ET	P
19-Jul-22	NWL	2	5.700	SUMMER	32166	3RS ET	S
19-Jul-22	NWL	3	5.700	SUMMER	32166	3RS ET	S
25-Jul-22	NEL	2	32.950	SUMMER	32166	3RS ET	P
25-Jul-22	NEL	3	4.480	SUMMER	32166	3RS ET	P
25-Jul-22	NEL	2	8.410	SUMMER	32166	3RS ET	S
25-Jul-22	NEL	3	0.960	SUMMER	32166	3RS ET	S
02-Aug-22	SWL	1	1.000	SUMMER	32166	3RS ET	P
02-Aug-22	SWL	2	49.360	SUMMER	32166	3RS ET	P
02-Aug-22	SWL	1	0.900	SUMMER	32166	3RS ET	S
02-Aug-22	SWL	2	13.830	SUMMER	32166	3RS ET	S
03-Aug-22	SWL	2	37.908	SUMMER	32166	3RS ET	P
03-Aug-22	SWL	3	16.069	SUMMER	32166	3RS ET	P
03-Aug-22	SWL	2	13.392	SUMMER	32166	3RS ET	S
03-Aug-22	SWL	3	2.121	SUMMER	32166	3RS ET	S

DATE	AREA	BEAU	KM SEARCHED	SEASON	VESSEL	TYPE	P/S
05-Aug-22	NEL	2	32.840	SUMMER	32166	3RS ET	P
05-Aug-22	NEL	3	4.400	SUMMER	32166	3RS ET	P
05-Aug-22	NEL	2	9.760	SUMMER	32166	3RS ET	S
11-Aug-22	NEL	2	25.380	SUMMER	32166	3RS ET	P
11-Aug-22	NEL	3	11.030	SUMMER	32166	3RS ET	P
11-Aug-22	NEL	2	5.090	SUMMER	32166	3RS ET	S
11-Aug-22	NEL	3	5.300	SUMMER	32166	3RS ET	S
12-Aug-22	NWL	2	59.600	SUMMER	32166	3RS ET	P
12-Aug-22	NWL	3	4.100	SUMMER	32166	3RS ET	P
12-Aug-22	NWL	2	12.200	SUMMER	32166	3RS ET	S
16-Aug-22	NWL	1	2.500	SUMMER	32166	3RS ET	P
16-Aug-22	NWL	2	61.700	SUMMER	32166	3RS ET	P
16-Aug-22	NWL	1	1.000	SUMMER	32166	3RS ET	S
16-Aug-22	NWL	2	10.600	SUMMER	32166	3RS ET	S
22-Aug-22	AW	2	4.640	SUMMER	32166	3RS ET	P
22-Aug-22	WL	2	14.811	SUMMER	32166	3RS ET	P
22-Aug-22	WL	3	3.683	SUMMER	32166	3RS ET	P
22-Aug-22	WL	2	9.049	SUMMER	32166	3RS ET	S
22-Aug-22	WL	3	0.380	SUMMER	32166	3RS ET	S
23-Aug-22	WL	2	15.132	SUMMER	32166	3RS ET	P
23-Aug-22	WL	3	2.753	SUMMER	32166	3RS ET	P
23-Aug-22	WL	2	8.498	SUMMER	32166	3RS ET	S
23-Aug-22	WL	3	1.397	SUMMER	32166	3RS ET	S
23-Aug-22	AW	2	4.810	SUMMER	32166	3RS ET	P
05-Sep-22	NWL	2	4.260	AUTUMN	32166	3RS ET	P
05-Sep-22	NWL	3	59.410	AUTUMN	32166	3RS ET	P
05-Sep-22	NWL	3	11.830	AUTUMN	32166	3RS ET	S
06-Sep-22	SWL	2	32.266	AUTUMN	32166	3RS ET	P
06-Sep-22	SWL	3	14.290	AUTUMN	32166	3RS ET	P
06-Sep-22	SWL	4	4.930	AUTUMN	32166	3RS ET	P
06-Sep-22	SWL	2	9.989	AUTUMN	32166	3RS ET	S
06-Sep-22	SWL	3	3.100	AUTUMN	32166	3RS ET	S
06-Sep-22	SWL	4	1.060	AUTUMN	32166	3RS ET	S
08-Sep-22	NEL	2	37.420	AUTUMN	32166	3RS ET	P
08-Sep-22	NEL	2	9.580	AUTUMN	32166	3RS ET	S
09-Sep-22	NWL	2	60.720	AUTUMN	32166	3RS ET	P
09-Sep-22	NWL	2	12.700	AUTUMN	32166	3RS ET	S
14-Sep-22	SWL	2	39.365	AUTUMN	32166	3RS ET	P
14-Sep-22	SWL	3	14.270	AUTUMN	32166	3RS ET	P
14-Sep-22	SWL	2	8.365	AUTUMN	32166	3RS ET	S
14-Sep-22	SWL	3	7.270	AUTUMN	32166	3RS ET	S
19-Sep-22	AW	2	4.810	AUTUMN	32166	3RS ET	P
19-Sep-22	WL	2	15.142	AUTUMN	32166	3RS ET	P
19-Sep-22	WL	3	4.527	AUTUMN	32166	3RS ET	P
19-Sep-22	WL	2	7.648	AUTUMN	32166	3RS ET	S
19-Sep-22	WL	3	1.973	AUTUMN	32166	3RS ET	S
20-Sep-22	AW	3	4.890	AUTUMN	32166	3RS ET	P

DATE	AREA	BEAU	KM SEARCHED	SEASON	VESSEL	TYPE	P/S
20-Sep-22	WL	2	9.992	AUTUMN	32166	3RS ET	P
20-Sep-22	WL	3	7.720	AUTUMN	32166	3RS ET	P
20-Sep-22	WL	4	2.060	AUTUMN	32166	3RS ET	P
20-Sep-22	WL	2	7.128	AUTUMN	32166	3RS ET	S
20-Sep-22	WL	3	3.000	AUTUMN	32166	3RS ET	S
20-Sep-22	WL	4	1.100	AUTUMN	32166	3RS ET	S
21-Sep-22	NEL	2	1.300	AUTUMN	32166	3RS ET	P
21-Sep-22	NEL	3	29.290	AUTUMN	32166	3RS ET	P
21-Sep-22	NEL	4	7.080	AUTUMN	32166	3RS ET	P
21-Sep-22	NEL	3	8.100	AUTUMN	32166	3RS ET	S
21-Sep-22	NEL	4	0.930	AUTUMN	32166	3RS ET	S

CWD Small Vessel Line-transect Survey

Sighting Data

DATE	STG #	TIME	CWD/FP	GP SZ	AREA	BEAU	PSD	EFFORT	TYPE	DEC LAT	DEC LON	SEASON	BOAT ASSOC.	P/S
08-Jul-22	1	1100	CWD	1	WL	2	301	ON	3RS ET	22.2417	113.8435	SUMMER	NONE	P
08-Jul-22	2	1148	CWD	7	WL	3	46	ON	3RS ET	22.2152	113.8332	SUMMER	NONE	P
08-Jul-22	3	1209	CWD	3	WL	3	187	ON	3RS ET	22.2104	113.8392	SUMMER	NONE	S
08-Jul-22	4	1242	CWD	13	WL	3	747	ON	3RS ET	22.1956	113.8317	SUMMER	NONE	P
11-Jul-22	1	1037	CWD	5	WL	2	1040	ON	3RS ET	22.2603	113.8451	SUMMER	NONE	P
11-Jul-22	2	1135	CWD	6	WL	3	198	ON	3RS ET	22.2147	113.8204	SUMMER	NONE	S
11-Jul-22	3	1225	CWD	1	WL	3	48	ON	3RS ET	22.1964	113.8289	SUMMER	NONE	S
11-Jul-22	4	1258	CWD	5	WL	3	69	ON	3RS ET	22.1868	113.8383	SUMMER	NONE	P
12-Jul-22	1	1019	CWD	1	SWL	2	78	ON	3RS ET	22.2218	113.9360	SUMMER	PURSE SEINER	P
12-Jul-22	2	1034	CWD	4	SWL	2	2058	ON	3RS ET	22.2081	113.9362	SUMMER	PURSE SEINER	P
12-Jul-22	3	1157	CWD	5	SWL	2	155	ON	3RS ET	22.1945	113.9275	SUMMER	NONE	P
12-Jul-22	4	1220	CWD	3	SWL	2	161	ON	3RS ET	22.2054	113.9230	SUMMER	NONE	S
12-Jul-22	5	1241	CWD	1	SWL	2	N/A	OFF	3RS ET	22.2019	113.9177	SUMMER	NONE	P
12-Jul-22	6	1245	CWD	1	SWL	2	188	ON	3RS ET	22.1950	113.9180	SUMMER	NONE	P
12-Jul-22	7	1345	CWD	1	SWL	2	162	ON	3RS ET	22.1780	113.9049	SUMMER	NONE	S
12-Jul-22	8	1354	CWD	3	SWL	3	1211	ON	3RS ET	22.1789	113.9044	SUMMER	NONE	S
12-Jul-22	9	1425	CWD	1	SWL	2	131	ON	3RS ET	22.1976	113.8969	SUMMER	NONE	P
12-Jul-22	10	1440	CWD	1	SWL	2	48	ON	3RS ET	22.1891	113.8969	SUMMER	NONE	P
12-Jul-22	11	1518	CWD	1	SWL	3	173	ON	3RS ET	22.1612	113.8877	SUMMER	NONE	P
12-Jul-22	12	1537	CWD	3	SWL	3	136	ON	3RS ET	22.1871	113.8872	SUMMER	NONE	P
12-Jul-22	13	1604	CWD	2	SWL	2	809	ON	3RS ET	22.2025	113.8780	SUMMER	NONE	P
12-Jul-22	14	1626	CWD	1	SWL	2	255	ON	3RS ET	22.1867	113.8786	SUMMER	NONE	P
12-Jul-22	15	1650	CWD	1	SWL	3	193	ON	3RS ET	22.1642	113.8686	SUMMER	NONE	P
12-Jul-22	16	1705	CWD	1	SWL	3	29	ON	3RS ET	22.1702	113.8686	SUMMER	NONE	P
13-Jul-22	1	1037	FP	3	SWL	2	308	ON	3RS ET	22.1938	113.9367	SUMMER	NONE	P
13-Jul-22	2	1113	FP	4	SWL	2	93	ON	3RS ET	22.1658	113.9276	SUMMER	NONE	P
13-Jul-22	3	1231	CWD	1	SWL	2	141	ON	3RS ET	22.1811	113.9037	SUMMER	NONE	S
13-Jul-22	4	1254	CWD	5	SWL	2	216	ON	3RS ET	22.1973	113.9083	SUMMER	PURSE SEINER	P
13-Jul-22	5	1332	CWD	1	SWL	2	173	ON	3RS ET	22.1813	113.8982	SUMMER	NONE	P
13-Jul-22	6	1350	CWD	4	SWL	2	402	ON	3RS ET	22.1746	113.8972	SUMMER	NONE	P
13-Jul-22	7	1445	CWD	2	SWL	2	161	ON	3RS ET	22.1859	113.8879	SUMMER	NONE	P

DATE	STG #	TIME	CWD/FP	GP SZ	AREA	BEAU	PSD	EFFORT	TYPE	DEC LAT	DEC LON	SEASON	BOAT ASSOC.	P/S
13-Jul-22	8	1547	CWD	2	SWL	2	52	ON	3RS ET	22.1617	113.8699	SUMMER	NONE	S
13-Jul-22	9	1610	CWD	1	SWL	2	277	ON	3RS ET	22.1933	113.8677	SUMMER	NONE	P
13-Jul-22	10	1651	CWD	1	SWL	2	89	ON	3RS ET	22.1874	113.8492	SUMMER	NONE	P
02-Aug-22	1	1432	CWD	2	SWL	2	59	ON	3RS ET	22.1841	113.8680	SUMMER	NONE	P
02-Aug-22	2	1507	CWD	15	SWL	2	80	ON	3RS ET	22.1795	113.8497	SUMMER	PURSE SEINER	P
03-Aug-22	1	1311	FP	1	SWL	3	61	ON	3RS ET	22.1528	113.8974	SUMMER	NONE	P
03-Aug-22	2	1433	CWD	4	SWL	2	194	ON	3RS ET	22.1988	113.8683	SUMMER	NONE	P
03-Aug-22	3	1522	CWD	1	SWL	2	21	ON	3RS ET	22.1893	113.8493	SUMMER	NONE	P
22-Aug-22	1	1039	CWD	1	WL	2	42	ON	3RS ET	22.2615	113.8551	SUMMER	NONE	S
22-Aug-22	2	1125	CWD	3	WL	2	345	ON	3RS ET	22.2418	113.8320	SUMMER	NONE	P
22-Aug-22	3	1136	CWD	1	WL	2	10	ON	3RS ET	22.2418	113.8295	SUMMER	NONE	P
22-Aug-22	4	1212	CWD	4	WL	2	19	ON	3RS ET	22.2144	113.8309	SUMMER	NONE	P
22-Aug-22	5	1246	CWD	3	WL	2	313	ON	3RS ET	22.2007	113.8245	SUMMER	NONE	S
22-Aug-22	6	1312	CWD	1	WL	3	11	ON	3RS ET	22.1869	113.8327	SUMMER	NONE	P
23-Aug-22	1	1118	CWD	3	WL	2	98	ON	3RS ET	22.2326	113.8360	SUMMER	NONE	P
23-Aug-22	2	1141	CWD	8	WL	2	416	ON	3RS ET	22.2226	113.8353	SUMMER	NONE	P
23-Aug-22	3	1206	CWD	1	WL	2	40	ON	3RS ET	22.2141	113.8262	SUMMER	NONE	P
23-Aug-22	4	1226	CWD	1	WL	2	1368	ON	3RS ET	22.2059	113.8236	SUMMER	NONE	P
23-Aug-22	5	1242	CWD	9	WL	2	363	ON	3RS ET	22.1956	113.8350	SUMMER	NONE	P
23-Aug-22	6	1317	CWD	9	WL	3	251	ON	3RS ET	22.1873	113.8356	SUMMER	NONE	P
06-Sep-22	1	1028	FP	3	SWL	2	143	ON	3RS ET	22.2171	113.9358	AUTUMN	NONE	P
06-Sep-22	2	1036	FP	2	SWL	2	275	ON	3RS ET	22.2029	113.9361	AUTUMN	NONE	P
06-Sep-22	3	1039	FP	5	SWL	2	370	ON	3RS ET	22.1981	113.9363	AUTUMN	NONE	P
06-Sep-22	4	1046	FP	14	SWL	2	235	ON	3RS ET	22.1842	113.9364	AUTUMN	NONE	P
06-Sep-22	5	1048	FP	5	SWL	2	157	ON	3RS ET	22.1828	113.9364	AUTUMN	NONE	P
06-Sep-22	6	1056	FP	1	SWL	2	147	ON	3RS ET	22.1686	113.9358	AUTUMN	NONE	P
06-Sep-22	7	1100	FP	2	SWL	2	137	ON	3RS ET	22.1624	113.9360	AUTUMN	NONE	P
06-Sep-22	8	1103	FP	3	SWL	2	22	ON	3RS ET	22.1594	113.9357	AUTUMN	NONE	P
06-Sep-22	9	1120	CWD	2	SWL	2	113	ON	3RS ET	22.1563	113.9275	AUTUMN	NONE	P
06-Sep-22	10	1135	FP	9	SWL	2	32	ON	3RS ET	22.1707	113.9277	AUTUMN	NONE	P
06-Sep-22	11	1137	FP	12	SWL	2	551	ON	3RS ET	22.1725	113.9287	AUTUMN	NONE	P
06-Sep-22	12	1158	CWD	4	SWL	2	1022	ON	3RS ET	22.2000	113.9173	AUTUMN	NONE	P
06-Sep-22	13	1225	FP	1	SWL	2	72	ON	3RS ET	22.1715	113.9190	AUTUMN	NONE	P

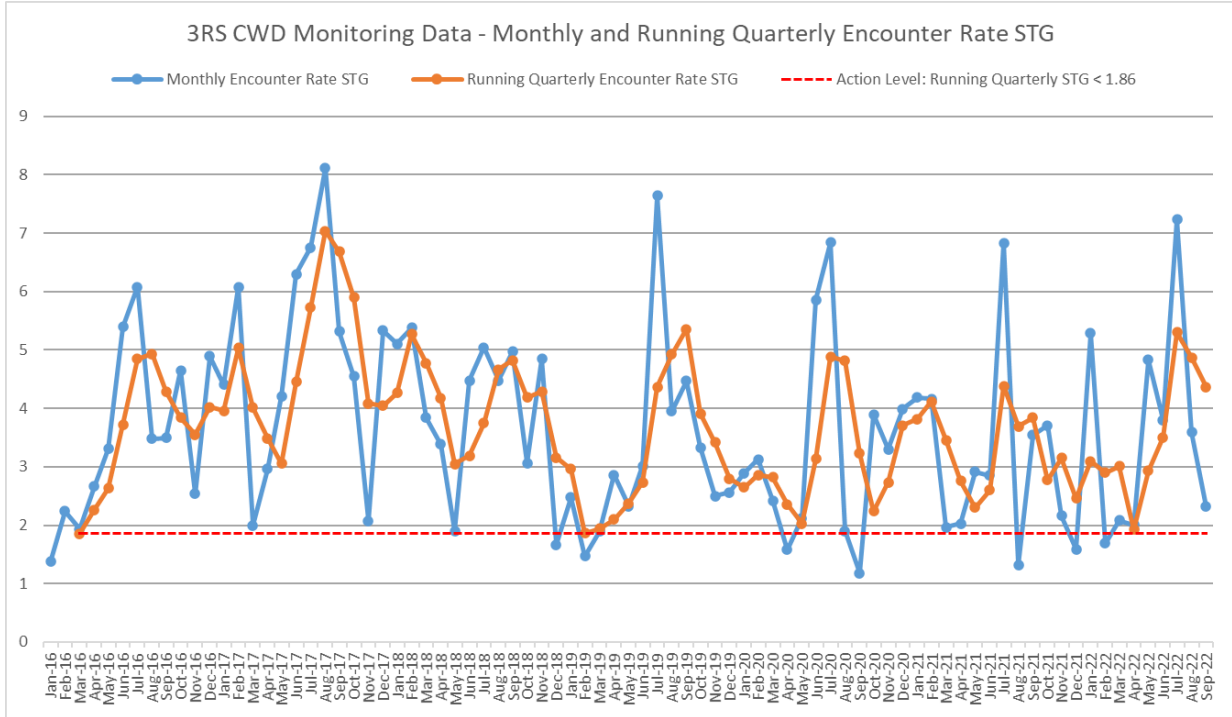
DATE	STG #	TIME	CWD/FP	GP SZ	AREA	BEAU	PSD	EFFORT	TYPE	DEC LAT	DEC LON	SEASON	BOAT ASSOC.	P/S
06-Sep-22	14	1248	FP	3	SWL	2	127	ON	3RS ET	22.1508	113.9081	AUTUMN	NONE	P
06-Sep-22	15	1309	CWD	6	SWL	2	741	ON	3RS ET	22.1637	113.9039	AUTUMN	NONE	S
06-Sep-22	16	1431	CWD	1	SWL	2	114	ON	3RS ET	22.1980	113.8879	AUTUMN	NONE	P
09-Sep-22	1	0952	CWD	1	NWL	2	569	ON	3RS ET	22.3771	113.8701	AUTUMN	NONE	P
09-Sep-22	2	1205	CWD	2	NWL	2	1048	ON	3RS ET	22.3862	113.8881	AUTUMN	NONE	P
14-Sep-22	1	1056	FP	5	SWL	2	270	ON	3RS ET	22.1846	113.9354	AUTUMN	NONE	P
14-Sep-22	2	1110	FP	2	SWL	2	179	ON	3RS ET	22.1548	113.9356	AUTUMN	NONE	P
14-Sep-22	3	1126	FP	1	SWL	2	125	ON	3RS ET	22.1641	113.9281	AUTUMN	NONE	P
14-Sep-22	4	1152	FP	2	SWL	2	111	ON	3RS ET	22.1946	113.9177	AUTUMN	NONE	P
14-Sep-22	5	1227	FP	3	SWL	3	5	ON	3RS ET	22.1541	113.9063	AUTUMN	NONE	P
19-Sep-22	1	1043	CWD	4	WL	2	233	ON	3RS ET	22.2606	113.8419	AUTUMN	NONE	P
19-Sep-22	2	1157	CWD	5	WL	3	386	ON	3RS ET	22.2045	113.8357	AUTUMN	NONE	P
19-Sep-22	3	1230	CWD	5	WL	3	308	ON	3RS ET	22.1957	113.8343	AUTUMN	NONE	P
20-Sep-22	1	1054	CWD	2	WL	2	505	ON	3RS ET	22.2502	113.8471	AUTUMN	NONE	P

Abbreviations: STG# = Sighting Number; GP SZ = Group Size; BEAU = Beaufort Sea State; PSD = Perpendicular Distance (in metres); N/A = Not Applicable; DEC LAT = Latitude (WGS84 in Decimal), DEC LON = Longitude (WGS84 in Decimal); BOAT ASSOC. = Fishing Boat Association; P/S = Primary Transect / Secondary Transect.

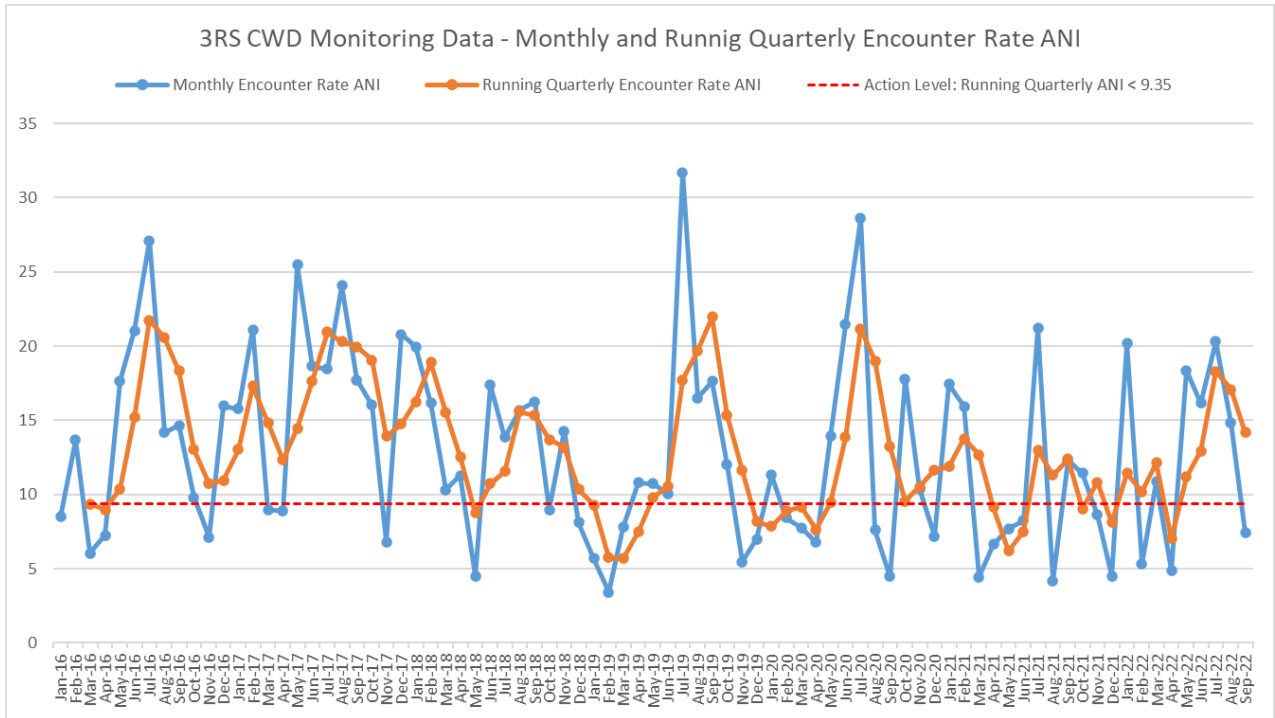
Sighting data of finless porpoise (FP) are presented for reference only. No relevant figure or text will be mentioned in the quarterly EM&A report. All FP sightings are excluded in calculation.

Graphical Presentation of Monthly and Running Quarterly Encounter Rates for the entire monitoring period

Encounter Rate STG:












Encounter Rate ANI:





CWD Small Vessel Line-transect Survey









Photo Identification

	
NLMM013	NLMM015
	
NLMM016	NLMM028
	
NLMM039	NLMM040
	
NLMM058	NLMM061







	
WLMM029	WLMM038
	
WLMM043	WLMM047
	
WLMM049	WLMM052
	
WLMM056	WLMM063



WLMM067



WLMM076



WLMM079



WLMM081



WLMM083











WLMM092



WLMM109



WLMM114

	
WLMM131	WLMM135
	
WLMM151	WLMM164
	
WLMM176 (Lower)	WLMM177
	
WLMM178	WLMM179


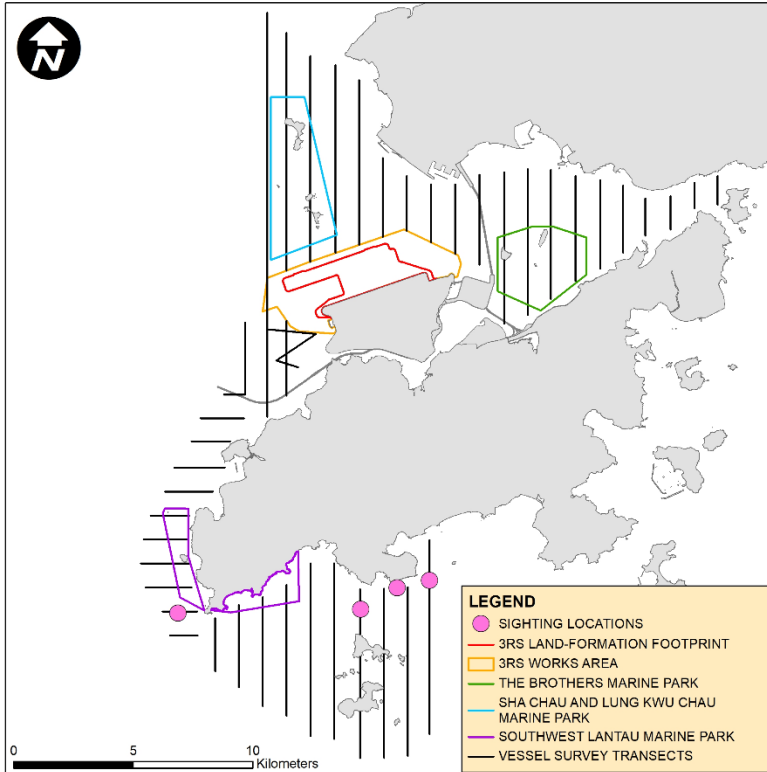
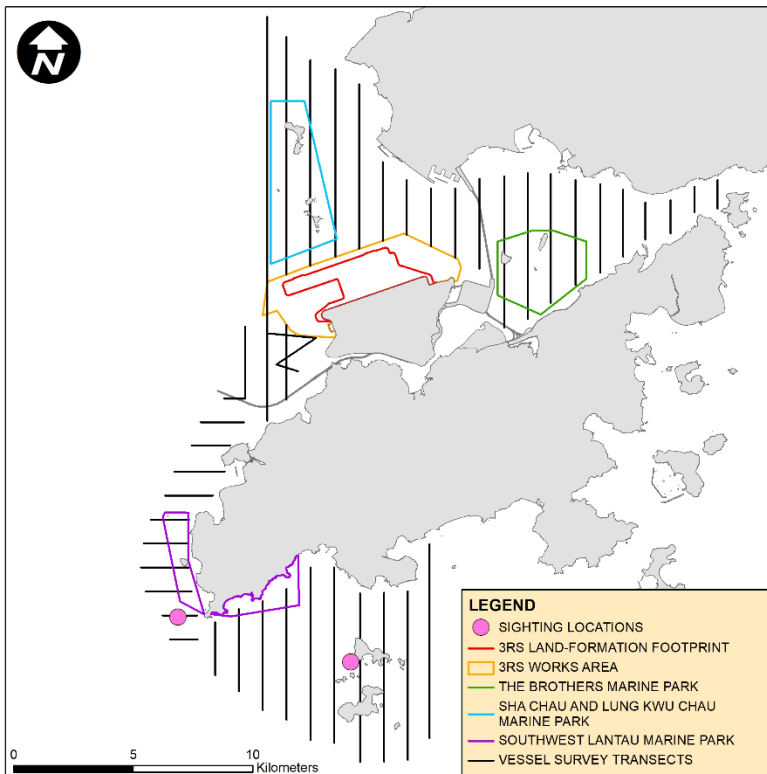
	
WLMM180	

Photo Identification – Re-sighting Locations

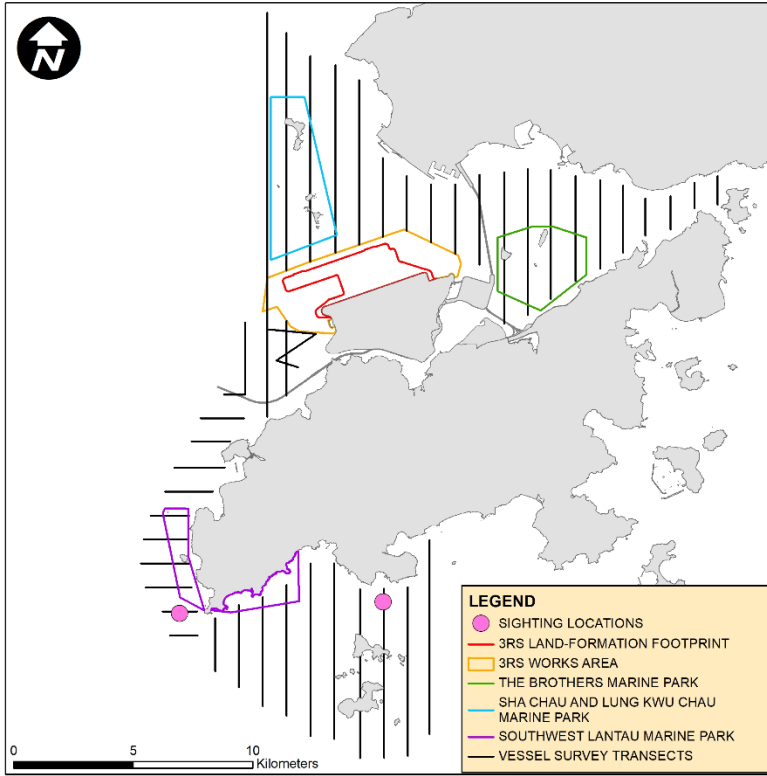
SLMM002



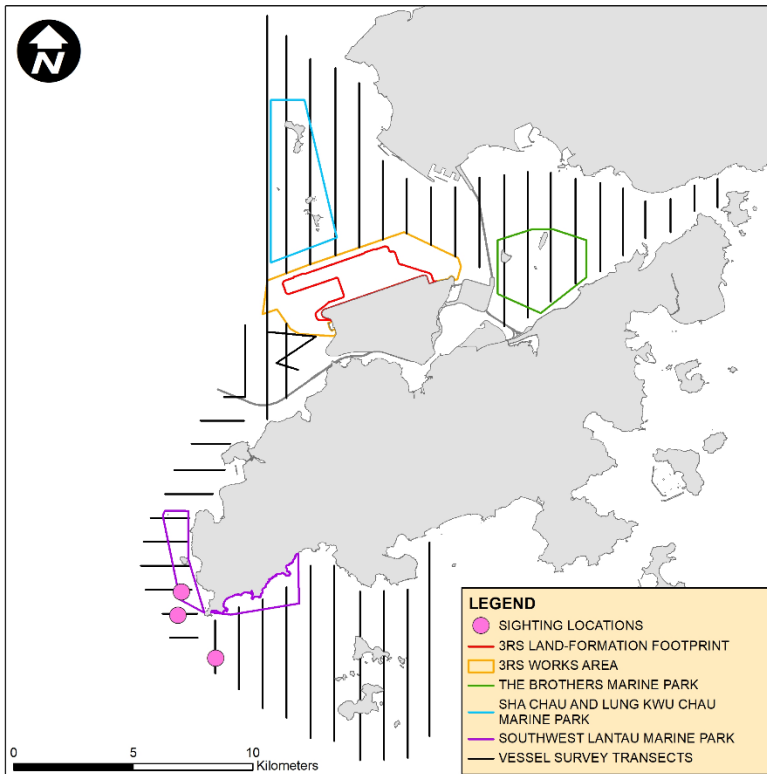
SLMM029



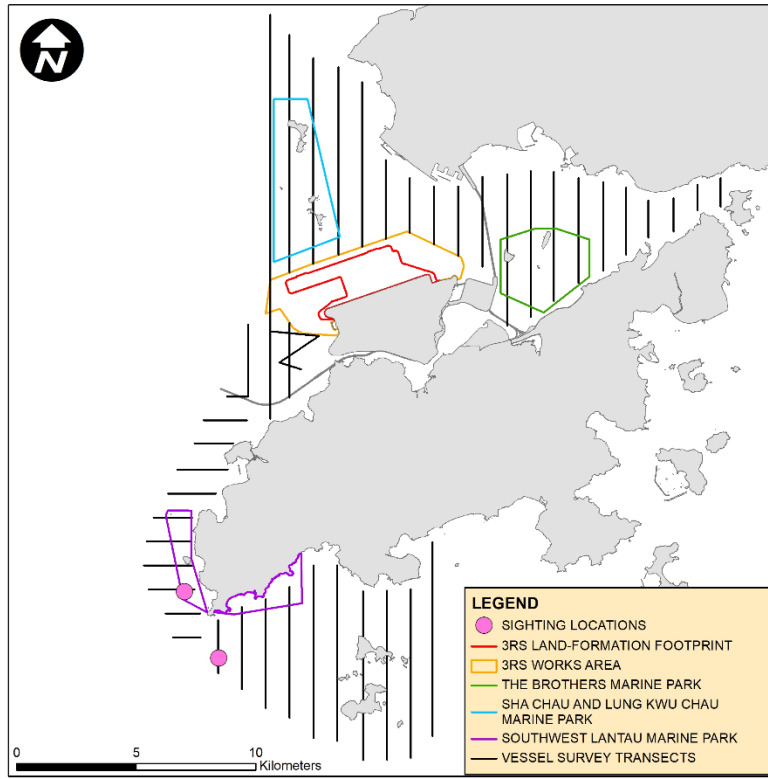
SLMM035



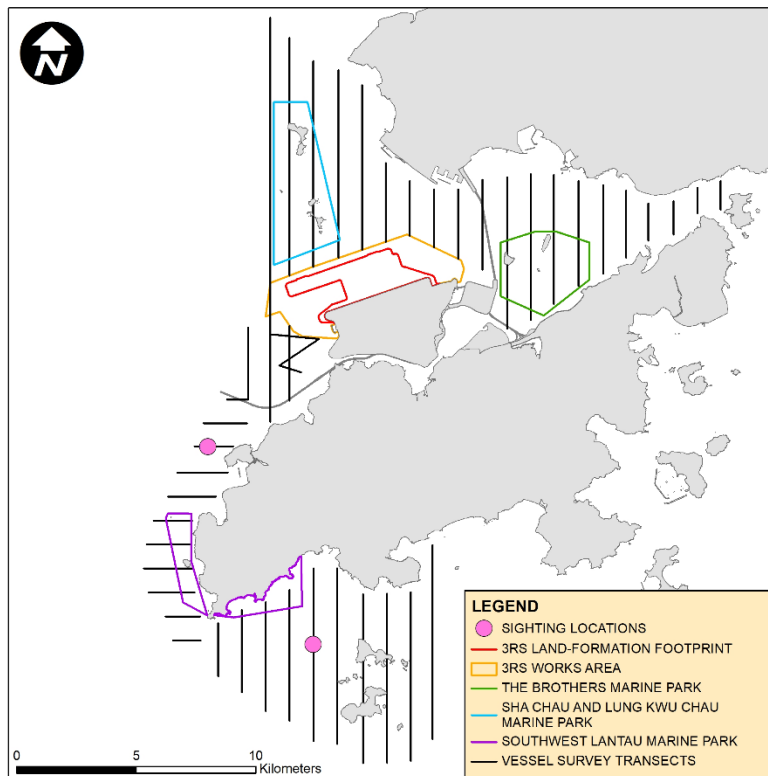
SLMM044



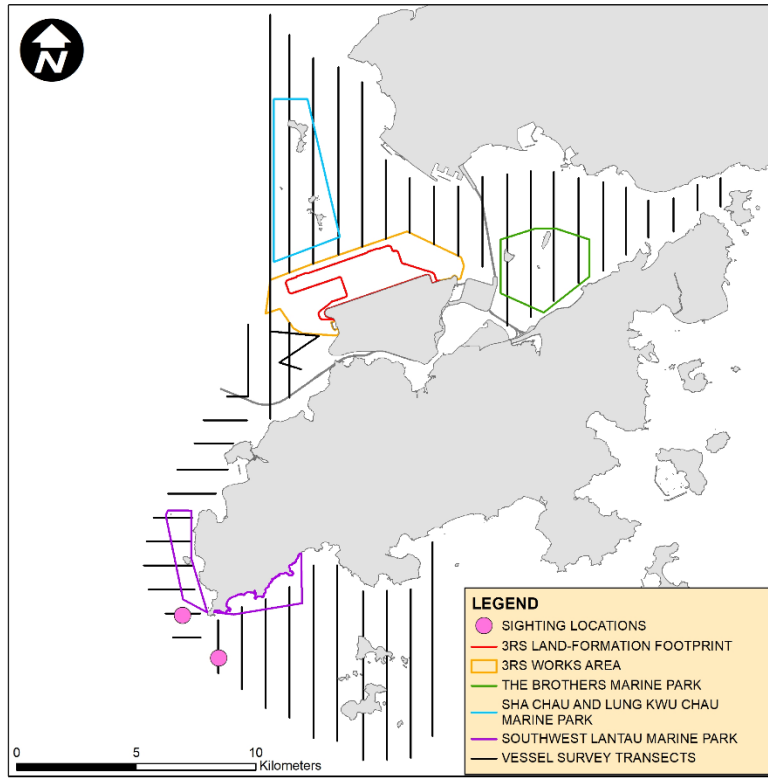
SLMM049



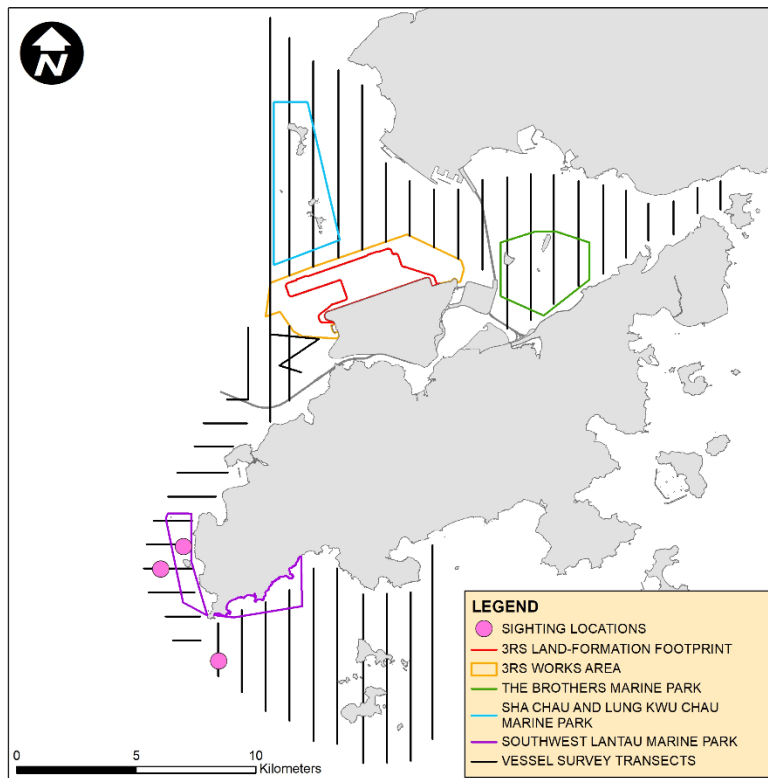
WLMM003



WLMM063



WLMM067



CWD Land-based Theodolite Tracking**CWD Groups by Survey Date**

Date	Station	Start Time	End Time	Duration	Beaufort Range	Visibility	No. of Focal Follow Dolphin Groups Tracked	Dolphin Group Size Range
18-Jul-22	Lung Kwu Chau	8:55	14:55	6:00	2-3	2	0	-
19-Jul-22	Sha Chau	10:40	16:40	6:00	3	2	0	-
22-Aug-22	Sha Chau	10:59	16:59	6:00	2-3	2	0	-
29-Aug-02	Lung Kwu Chau	8:48	14:48	6:00	2	3	0	-
16-Sep-22	Lung Kwu Chau	9:00	14:00	6:00	2	4	0	-
21-Sep-22	Sha Chau	10:35	16:35	6:00	2-3	2-3	0	-

Visibility: 1=Excellent, 2=Good, 3=Fair, 4=Poor

Daily Flow Monitoring Record of Sewage Pumping Station 1 (SPS1)

Daily Flow Monitoring Record of Sewage Pumping Station 1 (SPS1)

Date	Daily Flow at SPS1 (in m³/day)
01-Jul-22	18,982
02-Jul-22	18,757
03-Jul-22	15,949
04-Jul-22	16,399
05-Jul-22	14,602
06-Jul-22	14,489
07-Jul-22	14,714
08-Jul-22	14,939
09-Jul-22	13,254
10-Jul-22	10,558
11-Jul-22	17,410
12-Jul-22	18,308
13-Jul-22	15,163
14-Jul-22	11,457
15-Jul-22	14,152
16-Jul-22	13,478
17-Jul-22	13,591
18-Jul-22	14,489
19-Jul-22	15,612
20-Jul-22	15,612
21-Jul-22	14,602
22-Jul-22	14,826
23-Jul-22	13,366
24-Jul-22	13,478
25-Jul-22	13,703
26-Jul-22	14,939
27-Jul-22	13,478
28-Jul-22	13,029
29-Jul-22	13,815
30-Jul-22	16,736
31-Jul-22	12,692
Jul - 22 Daily Avg	14,728

Daily Flow Monitoring Record of Sewage Pumping Station 1 (SPS1)

Date	Daily Flow at SPS1 (in m³/day)
01-Aug-22	13,815
02-Aug-22	15,500
03-Aug-22	15,725
04-Aug-22	15,500
05-Aug-22	14,265
06-Aug-22	12,243
07-Aug-22	12,917
08-Aug-22	14,377
09-Aug-22	13,478
10-Aug-22	17,185
11-Aug-22	17,073
12-Aug-22	13,478
13-Aug-22	17,634
14-Aug-22	14,714
15-Aug-22	17,971
16-Aug-22	16,062
17-Aug-22	14,826
18-Aug-22	14,748
19-Aug-22	16,477
20-Aug-22	17,073
21-Aug-22	18,196
22-Aug-22	20,442
23-Aug-22	16,623
24-Aug-22	11,232
25-Aug-22	11,681
26-Aug-22	15,051
27-Aug-22	15,612
28-Aug-22	12,917
29-Aug-22	14,377
30-Aug-22	13,815
31-Aug-22	13,591
Aug - 22 Daily Avg	15,116

Daily Flow Monitoring Record of Sewage Pumping Station 1 (SPS1)

Date	Daily Flow at SPS1 (in m³/day)
01-Sep-22	12,355
02-Sep-22	13,366
03-Sep-22	9,435
04-Sep-22	12,018
05-Sep-22	10,895
06-Sep-22	5,841
07-Sep-22	13,254
08-Sep-22	14,377
09-Sep-22	14,714
10-Sep-22	12,468
11-Sep-22	12,243
12-Sep-22	12,018
13-Sep-22	11,681
14-Sep-22	14,826
15-Sep-22	14,377
16-Sep-22	12,804
17-Sep-22	10,895
18-Sep-22	11,232
19-Sep-22	11,906
20-Sep-22	14,040
21-Sep-22	14,939
22-Sep-22	10,670
23-Sep-22	12,804
24-Sep-22	11,007
25-Sep-22	14,265
26-Sep-22	10,895
27-Sep-22	12,131
28-Sep-22	12,692
29-Sep-22	12,692
30-Sep-22	10,109
Sep - 22 Daily Avg	12,232