

824000 N

806200 E




806400 E

806600 E

806800 E

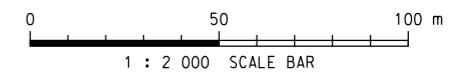
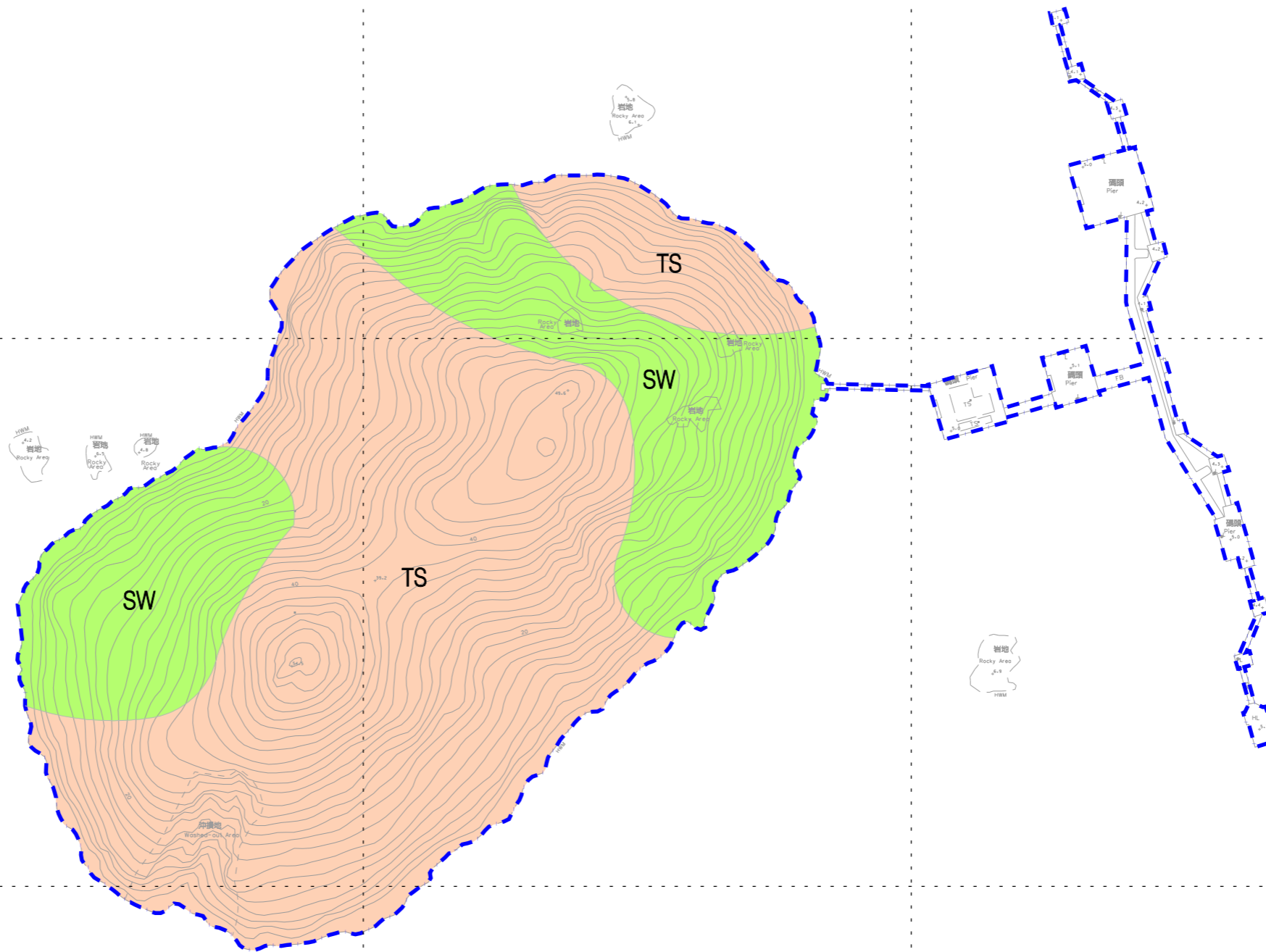


LEGEND:

-  PROJECT SITE BOUNDARY
-  SECONDARY WOODLAND
-  TALL SHRUBLAND

823800 N

823600 N



Copyright in this document and all proprietary rights in the information it contains belong to the AA. It is a condition of the supply of this document, in whatever form, that the recipient shall hold it in confidence and shall not duplicate or otherwise reproduce it in whole or in part, nor disclose its contents without the written consent of the AA.

Rev.	Date	Description	Checked
A	20NOV15	FIRST ISSUE	PK



Title
LOCATION OF VEGETATION TYPES ON SHEUNG SHA CHAU ISLAND

Consultant's Signatures for Approval		Date
Design	PK	20NOV15
Checkers	PK	20NOV15
Approver	EC	20NOV15

EXPANSION OF HONG KONG INTERNATIONAL AIRPORT INTO A THREE-RUNWAY SYSTEM	
Drawing No.	FIGURE 5.2
Scale at A3	1 : 2000
Rev.	A