





D. Indicative Sampling Point Selection of BH2 - BH2-S4, BH2-S5, BH2-S7 in SCAP

Appendix D Indicative Sampling Point Selection of **BH2 - BH2-S4, BH2-S5, BH2-S7** in SCAP

Annotation of Sampling Point	Type of Sampling Point (Curvature/Additional)	Sample		Remarks
		At the level of fuel pipelines (Within Concrete Trench)	Right underneath concrete trench	
BH2-S1	Curvature	Sand	Soil	Presented under Contamination Assessment Report (CAR) T2 EPSS1 Vol. 1
BH2-S2	Curvature		Soil	
BH2-S3 ¹	Curvature		Soil	
BH2-S6 ¹	Curvature		Soil	
BH2-S4	Additional	Sand	-	Under the scope of CAR T2 EPSS1 Vol. 2 (this CAR)
BH2-S5	Additional		-	
BH2-S7	Additional		-	

LEGEND:

-  Curvature Sampling Point - Indicative Sampling Point Selection of Underground Pipeline Trench of EPSS1 (i.e. **BH2**) in SCAP
-  Additional Sampling Point - Indicative Sampling Point Selection of Underground Pipeline Trench of EPSS1 (i.e. **BH2**) in SCAP
-  Scope of Contamination Assessment Report (CAR) T2 EPSS1 Vol. 1
-  Scope of CAR T2 EPSS1 Vol. 2 (this CAR)

Remark:

¹ BH2-S3 and BH2-S6 as reference points in this CAR (which enhanced SI results were presented in CAR T2 EPSS1 Vol.1)

