




F. Actual Sampling Point of Underground Pipeline Trench of EPSS1 (i.e. BH2 - BH2-S1, BH2-S2, BH2-S3, BH2-S6)

Appendix F Actual Sampling Point of Underground Pipeline Trench of EPSS1 (i.e. BH2 - BH2-S1, BH2-S2, BH2-S3, BH2-S6)

<u>Annotation of Sampling Point</u>	<u>Type of Sampling Point</u>	<u>Sampling Elevation</u>	<u>Type of Sample</u>	<u>Remarks</u>
NCTS1	Newly added according to on-site condition	Right underneath the segment of underground pipeline	Soil	Newly added according to on-site condition (Segment of underground pipeline not laid in concrete trench)
BH2-S1	Curvature	Right underneath concrete trench corner		Same sampling point selection in SCAP
BH2-S2	Curvature			
BH2-S3	Curvature			
BH2-S6	Curvature			

LEGEND:

-  Actual Sampling Point
- TEXT On-site Measurement of Underground Pipeline/Concrete Trench
-  Segment of underground pipeline not laid in concrete trench
-  Scope of this Contamination Assessment Report (CAR)

