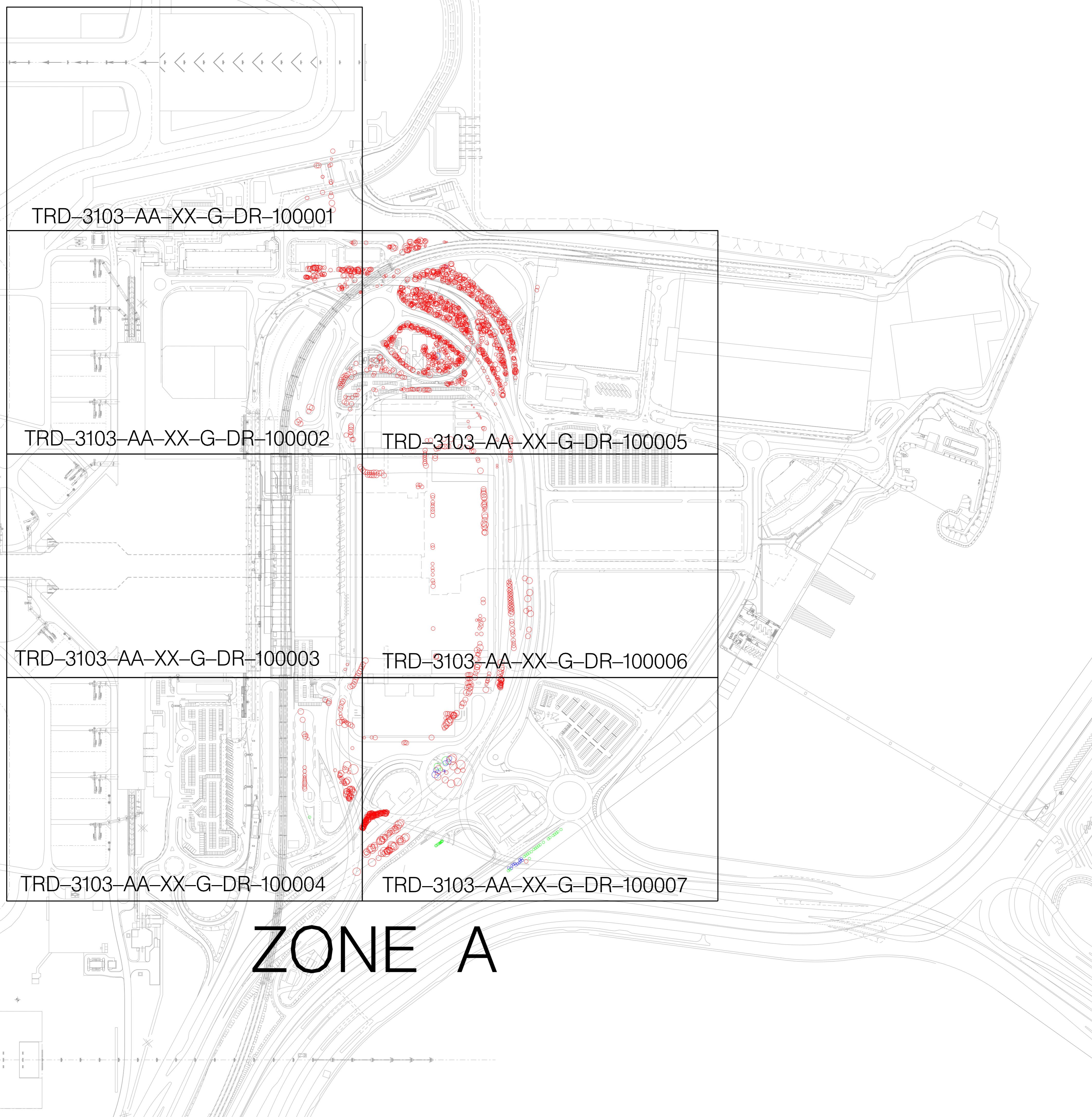




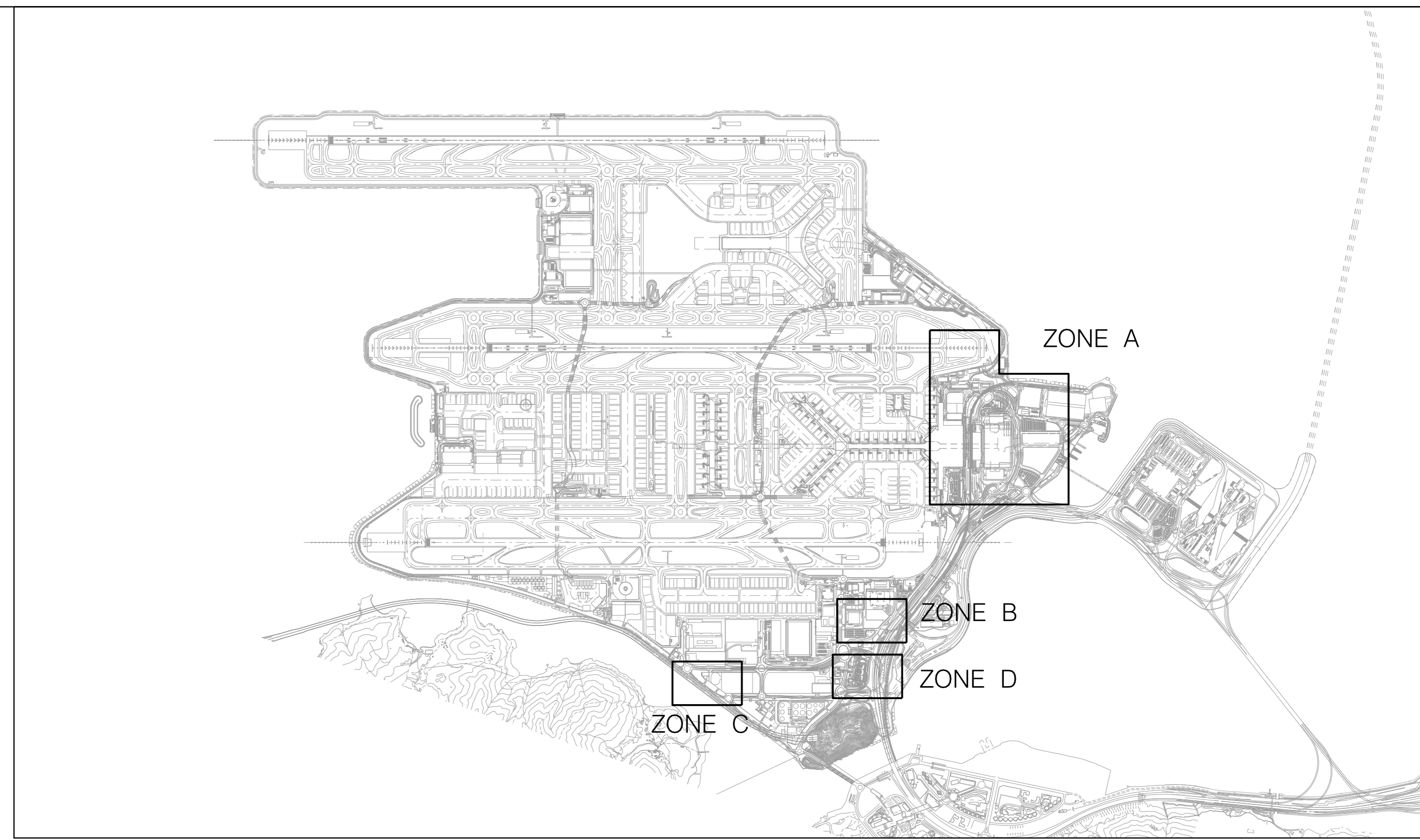
ANNEX E

Tree Treatments Plans



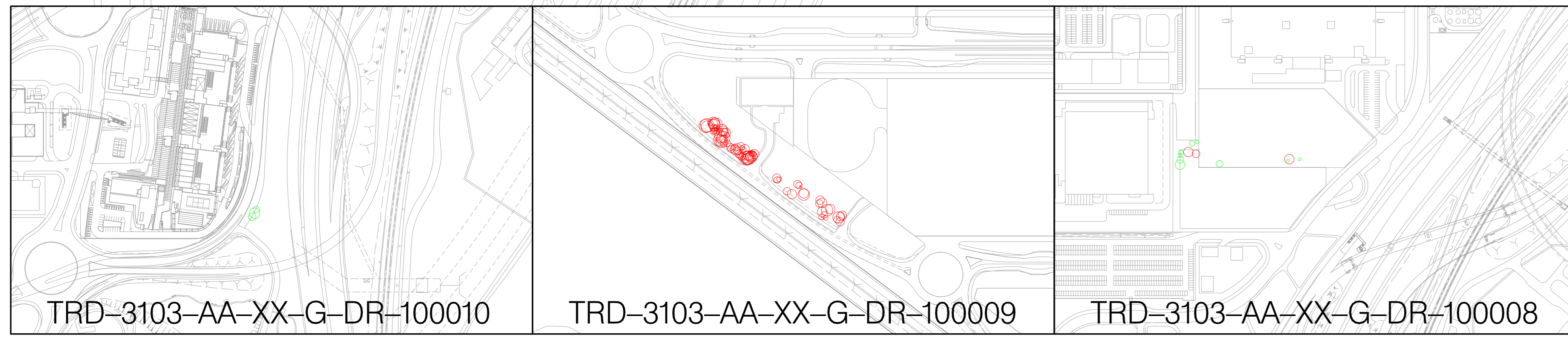


ZONE A



LEGEND:-

- TREE RETAINED
- TREE TRANSPLANTED
- TREE FELLED



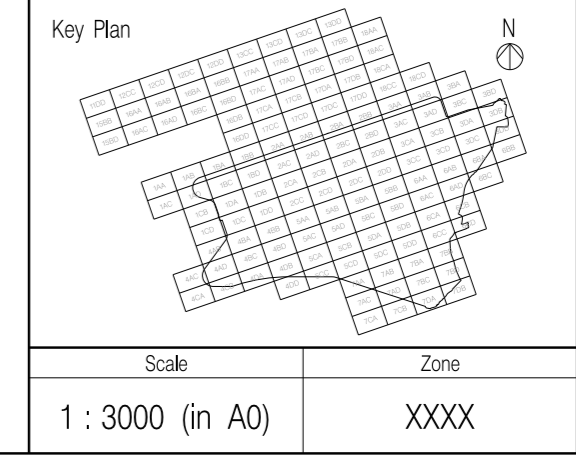
ZONE D ZONE C ZONE B

Notes:
 1. Measurements are based on metric system.
 2. All levels are in metres to Principal Datum (mPD) unless noted otherwise.
 3. Do not scale drawing.
 4. Figure dimensions are to be followed.
 5. Do not use for construction unless expressly permitted.
 6. The Contractor shall verify all conditions on the site & notify the Employer's Representative of any variations from dimensions before construction.


Copyright in this document and all proprietary rights in the information it contains belong to the AA. It is a condition of the supply of this document, in whatever form, that the recipient shall hold it in confidence and shall not duplicate or otherwise reproduce it in whole or in part, nor disclose its contents without the written consent of the AA.

Rev.	Date	Description	Checked	Rev.	Date	Description	Checked	Rev.	Date	Description	Checked
A	21.05.2020	FIRST ISSUE	A. WONG								
B	15.07.2020	GENERAL UPDATED	A. WONG								
C	31.07.2020	GENERAL UPDATED	A. WONG								
D	21.11.2022	GENERAL UPDATED	A. WONG								




Signatures for Approval		Date	Date
Drawn	F. NS	21.05.2020	Design
Checked	A. WONG	21.05.2020	Plot Date
Design Supervisor			
Authorised Representative	M. PUTNAM		



Hong Kong International Airport Title: 3RS LANDSCAPE AND VISUAL PLAN LANDSCAPE SURVEY AND RECOMMENDATION - OVERALL PLAN	
Scale: 1:3000 (in A0)	Zone: XXXX
Drawing No. TRD/3103/AA-XX/G/DR/000001	Revision: D



LEGEND:-

-  TREE RETAINED
-  TREE TRANSPLANTED
-  TREE FELLED

Notes:
 1. Measurements are based on metric system.
 2. All levels are in metres to Principal Datum (mPD) unless noted otherwise.
 3. Do not scale drawing.
 4. Figure dimensions are to be followed.
 5. Do not use for construction unless expressly permitted.
 6. The Contractor shall verify all conditions on the site & notify the Employer's Representative of any variations from dimensions before construction.

Rev.	Date	Description	Checked	Rev.	Date	Description	Checked
A	21.05.2020	FIRST ISSUE	A. WONG				
B	15.07.2020	GENERAL UPDATED	A. WONG				
C	31.07.2020	GENERAL UPDATED	A. WONG				
D	21.11.2022	GENERAL UPDATED	A. WONG				

Checked	Rev.	Date	Description	Checked	Rev.	Date	Description

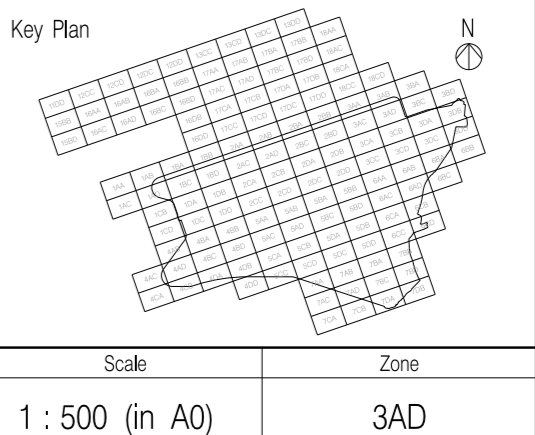
Signatures for Approval		Date	Date
Drawn	F. NS	21.05.2020	Design
Checkers	A. WONG	21.05.2020	Pkt Date 19/12/2022
Design Supervisor			
Authorized Representative	M. PUTNAM	21.05.2020	

Scale	1:500 (in A0)
Zone	3AD



HONG KONG INTERNATIONAL AIRPORT
 香港國際機場

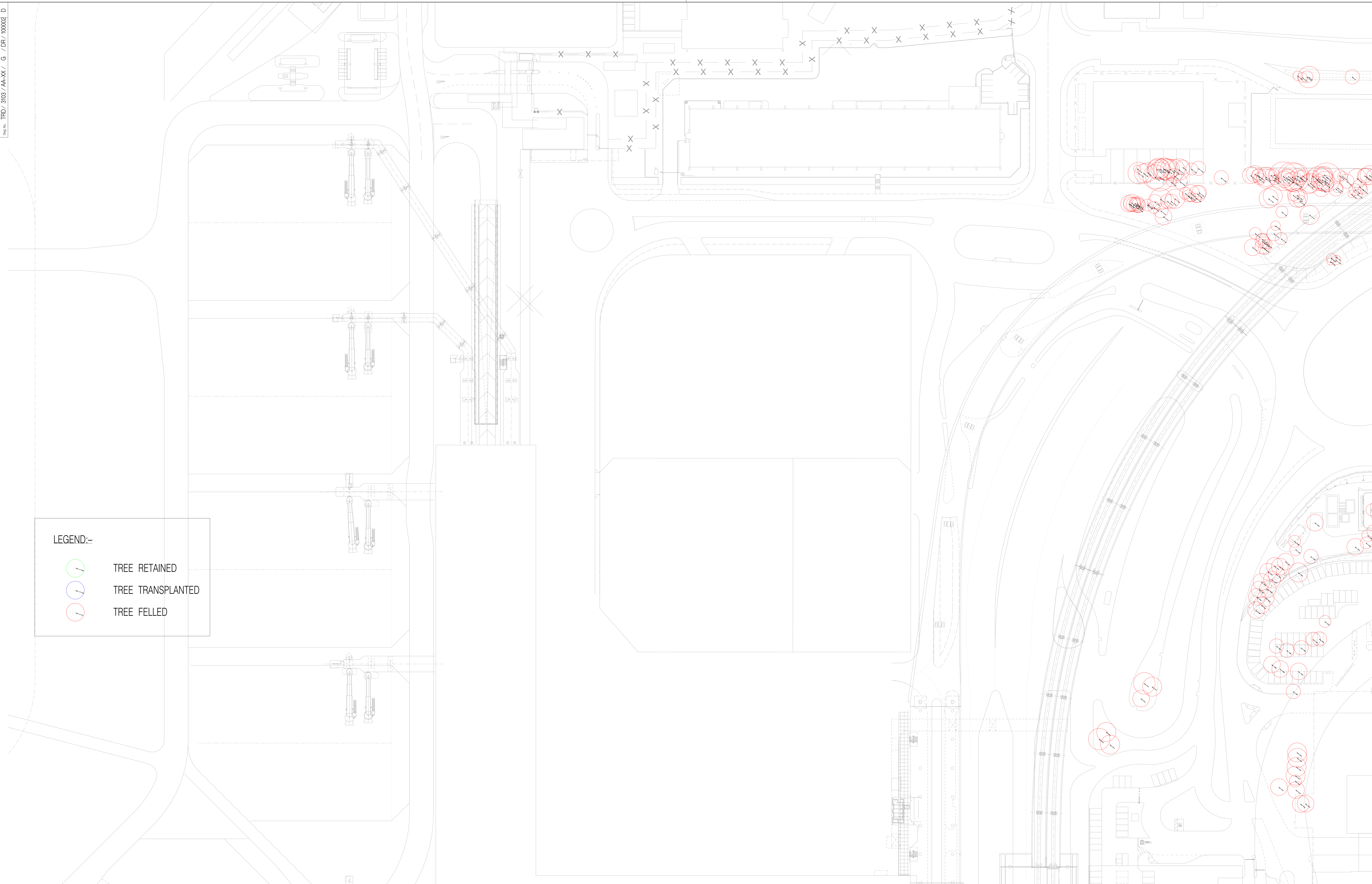
Airport Authority HQ Tower 1, 35, Peak Road, Hong Kong International Airport, Lantau, Hong Kong
 Tel: (852) 2882 7111 Fax: (852) 2824 0717






Hong Kong International Airport
 Title: 3RS LANDSCAPE AND VISUAL PLAN
 LANDSCAPE SURVEY AND RECOMMENDATION - ZOOM IN PLAN (1)

Originator	Design Ref.	Location	Checklist	Type	Number	Revision
TRD/3103/AA-XX/	G	/DR/100001	D			

Drawing No. TRD/3103/AA-XX/G/DR/100001 D



LEGEND:-

-  TREE RETAINED
-  TREE TRANSPLANTED
-  TREE FELLED

Notes :
 1. Measurements are based on metric system.
 2. All levels are in metres to Principal Datum (mPD) unless noted otherwise.
 3. Do not scale drawing.
 4. Figure dimensions are to be followed.
 5. Do not use for construction unless expressly permitted.
 6. The Contractor shall verify all conditions on the site & notify the Employer's Representative of any variations from dimensions before construction.

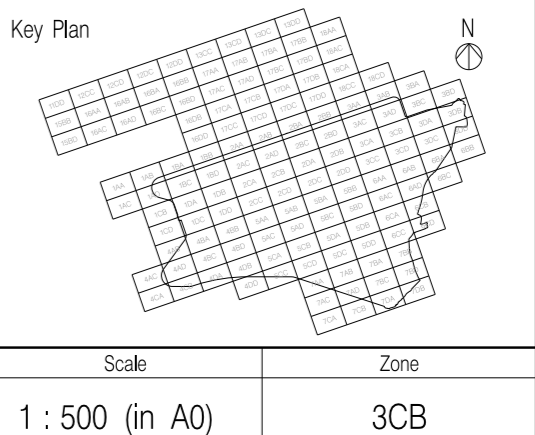
Rev.	Date	Description	Checked	Rev.	Date	Description	Checked
A	21.05.2020	FIRST ISSUE	A. WONG				
B	15.07.2020	GENERAL UPDATED	A. WONG				
C	31.07.2020	GENERAL UPDATED	A. WONG				
D	21.11.2022	GENERAL UPDATED	A. WONG				

Checked	Rev.	Date	Description	Checked

Signatures for Approval			
Drawn	Date	Design	Date
F. NS	21.05.2020		
Checkers	Date	Plot Date	Date
A. WONG	21.05.2020	19/12/2022	
Design Supervisor	Date		
M. PUTNAM	21.05.2020		




HONG KONG INTERNATIONAL AIRPORT
 Airport Authority, Airport Tower, 1 Sky, Tse Koon Street, Hong Kong International Airport, Lantau, Hong Kong
 Tel: (852) 2888 7111 Fax: (852) 2884 0717



Hong Kong International Airport
 Title: 3RS LANDSCAPE AND VISUAL PLAN
 LANDSCAPE SURVEY AND RECOMMENDATION - ZOOM IN PLAN (2)

Originator	Design Ref.	Location	Checklist	Type	Number	Revision

Scale: 1:500 (in A0) Zone: 3CB
 Drawing No. TRD/3103/AA-XX/G/DR/100002 D
 Plot Date: 19/12/2022



LEGEND:-

- / TREE RETAINED
- / TREE TRANSPLANTED
- / TREE FELLED

Notes:

- Measurements are based on metric system.
- All levels are in metres to Principal Datum (mPD) unless noted otherwise.
- Do not scale drawing.
- Figure dimensions are to be followed.
- Do not use for construction unless expressly permitted.
- The Contractor shall verify all conditions on the site & notify the Employer's Representative of any variations from dimensions before construction.

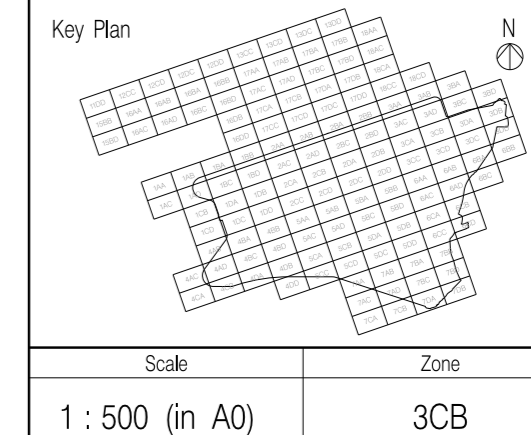
Rev.	Date	Description	Checked	Rev.	Date	Description	Checked
A	21.05.2020	FIRST ISSUE	A. WONG				
B	15.07.2020	GENERAL UPDATED	A. WONG				
C	31.07.2020	GENERAL UPDATED	A. WONG				
D	21.11.2022	GENERAL UPDATED	A. WONG				

Rev.	Date	Description	Checked	Rev.	Date	Description	Checked

Signatures for Approval	
Drawn F. NS	Date 21.05.2020
Checkers A. WONG	Date 21.05.2020
Design Supervisor M. PUTNAM	Date 21.05.2020

香港國際機場
HONG KONG INTERNATIONAL AIRPORT

Airport Authority (HKA) Tower 1, 30, Paoan Road, Hong Kong International Airport, Lantau, Hong Kong
Tel: (852) 2883 7111 Fax: (852) 2884 0717



Hong Kong International Airport

Title: **3RS LANDSCAPE AND VISUAL PLAN**




LANDSCAPE SURVEY AND RECOMMENDATION - ZOOM IN PLAN (3)

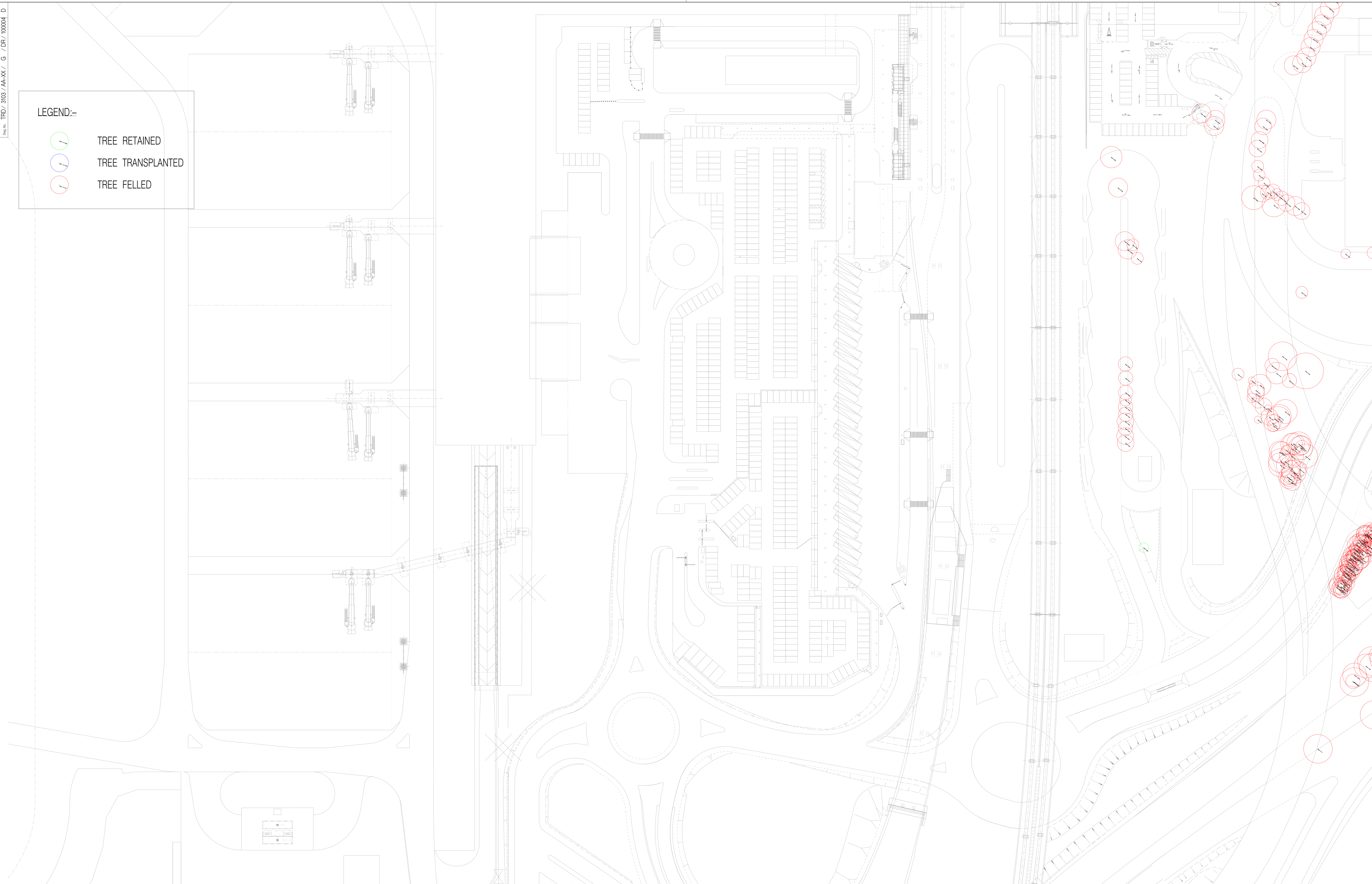
Scale: 1:500 (in A0) Zone: 3CB

Original: Design Ref: Location: Checkline: Type: Number: Revision:

Drawing No. TRD/3103/AA-XX/G/DR/100003 D

LEGEND:-

-  TREE RETAINED
-  TREE TRANSPLANTED
-  TREE FELLED



Notes :
 1. Measurements are based on metric system.
 2. All levels are in metres to Principal Datum (mPD) unless noted otherwise.
 3. Do not scale drawing.
 4. Figure dimensions are to be followed.
 5. Do not use for construction unless expressly permitted.
 6. The Contractor shall verify all conditions on the site & notify the Employer's Representative of any variations from dimensions before construction.

Rev.	Date	Description	Checked	Rev.	Date	Description	Checked	Rev.	Date	Description	Checked
A	21.05.2020	FIRST ISSUE	A. WONG								
B	15.07.2020	GENERAL UPDATED	A. WONG								
C	31.07.2020	GENERAL UPDATED	A. WONG								
D	21.11.2022	GENERAL UPDATED	A. WONG								

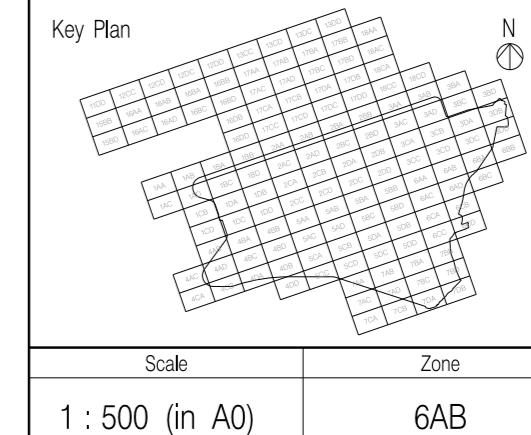
Signatures for Approval		Date
Drawn F. NS	Design	
Checked A. WONG	Date	19/12/2022
Design Supervisor	Date	
Authorized Representative M. PUTNAM	Date	21.05.2020

Scale	Zone
1 : 500 (in A0)	6AB

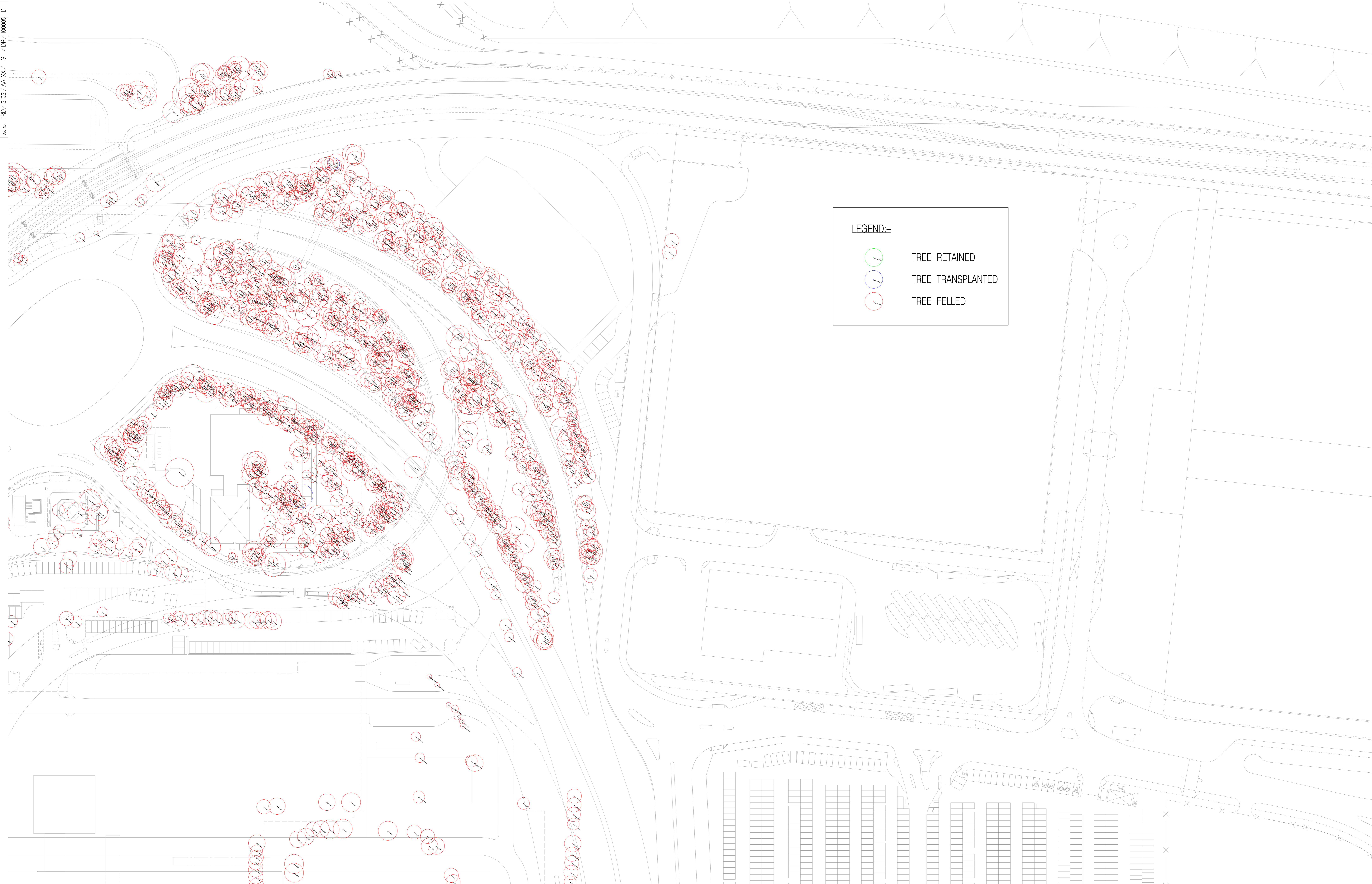


香港國際機場
HONG KONG INTERNATIONAL AIRPORT

Airport Authority
香港國際機場管理局
Tel: (852) 2888 7111
Fax: (852) 2824 0717



Hong Kong International Airport
 Title: 3RS LANDSCAPE AND VISUAL PLAN
 LANDSCAPE SURVEY AND RECOMMENDATION - ZOOM IN PLAN (4)
 Drawing No. TRD/3103/AA-XX/G/DR/100004 D



LEGEND:-

- TREE RETAINED
- TREE TRANSPLANTED
- TREE FELLED

Notes:
 1. Measurements are based on metric system.
 2. All levels are in metres to Principal Datum (mPD) unless noted otherwise.
 3. Do not scale drawing.
 4. Figure dimensions are to be followed.
 5. Do not use for construction unless expressly permitted.
 6. The Contractor shall verify all conditions on the site & notify the Employer's Representative of any variations from dimensions before construction.

Copyright in this document and all proprietary rights in the information it contains belong to the AA. It is a condition of the supply of this document, in whatever form, that the recipient shall hold it in confidence and shall not duplicate or otherwise reproduce it in whole or in part, nor disclose its contents without the written consent of the AA.

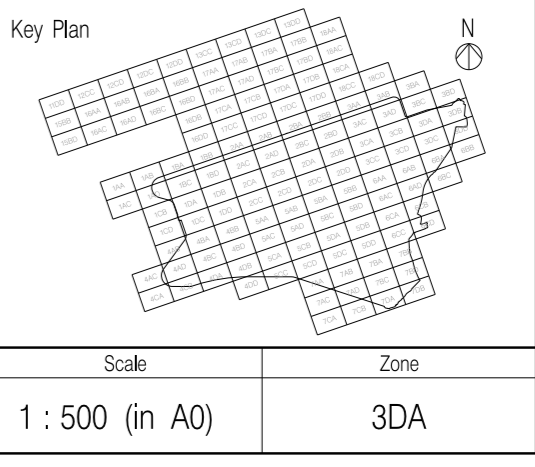
Rev.	Date	Description	Checked	Rev.	Date	Description	Checked
A	21.05.2020	FIRST ISSUE	A. WONG				
B	15.07.2020	GENERAL UPDATED	A. WONG				
C	31.07.2020	GENERAL UPDATED	A. WONG				
D	21.11.2022	GENERAL UPDATED	A. WONG				

Checked	Rev.	Date	Description	Checked	Rev.	Date	Description

Signatures for Approval			
Drawn	Date	Design	Date
F. NG	21.05.2020		
Checkers	Date	Plot Date	
A. WONG	21.05.2020	19/12/2022	
Design Supervisor	Date		
M. PUTNAM	21.05.2020		

香港國際機場
HONG KONG INTERNATIONAL AIRPORT

Airport Authority HQ: Tower 1, Sky Park Road, Hong Kong International Airport, Lantau, Hong Kong
 Tel: (852) 2883 7111 Fax: (852) 2884 0717




Hong Kong International Airport

3RS LANDSCAPE AND VISUAL PLAN




LANDSCAPE SURVEY AND RECOMMENDATION - ZOOM IN PLAN (5)

Originator	Design Ref.	Location	Checklist	Type	Number	Revision
TRD/3103/AA-XX/G					DR/100005	D

Scale: 1:500 (in A0) Zone: 3DA



LEGEND:-

-  TREE RETAINED
-  TREE TRANSPLANTED
-  TREE FELLED

Notes :
 1. Measurements are based on metric system.
 2. All levels are in metres to Principal Datum (mPD) unless noted otherwise.
 3. Do not scale drawing.
 4. Figure dimensions are to be followed.
 5. Do not use for construction unless expressly permitted.
 6. The Contractor shall verify all conditions on the site & notify the Employer's Representative of any variations from dimensions before construction.

Rev.	Date	Description	Checked	Rev.	Date	Description	Checked
A	21.05.2020	FIRST ISSUE	A. WONG				
B	15.07.2020	GENERAL UPDATED	A. WONG				
C	31.07.2020	GENERAL UPDATED	A. WONG				
D	21.11.2022	GENERAL UPDATED	A. WONG				

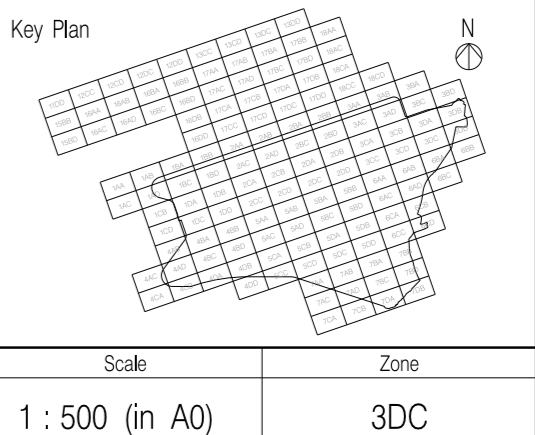
Checked	Rev.	Date	Description	Checked	Rev.	Date	Description

Signatures for Approval	
Drawn F. NS	Date 21.05.2020
Checkers A. WONG	Date 21.05.2020
Design Supervisor	Date 19/12/2022
Authorized Representative M. PUTNAM	Date 21.05.2020



HONG KONG INTERNATIONAL AIRPORT
 香港國際機場

Airport Authority: HKA Tower, 1 Sky, Peak Road, Hong Kong International Airport, Lantau, Hong Kong
 Tel: (852) 2883 7111 Fax: (852) 2884 0717




Hong Kong International Airport

Title: **3RS LANDSCAPE AND VISUAL PLAN**

LANDSCAPE SURVEY AND RECOMMENDATION - ZOOM IN PLAN (6)

Originator	Design Ref.	Location	Checklist	Type	Number	Revision
TRD/3103/AA-XX/G					DR/100006	D

Scale: 1 : 500 (in A0) Zone: 3DC



LEGEND:-

- / TREE RETAINED
- / TREE TRANSPLANTED
- / TREE FELLED

Notes :

1. Measurements are based on metric system.
2. All levels are in metres to Principal Datum (mPD) unless noted otherwise.
3. Do not scale drawing.
4. Figure dimensions are to be followed.
5. Do not use for construction unless expressly permitted.
6. The Contractor shall verify all conditions on the site & notify the Employer's Representative of any variations from dimensions before construction.

Copyright in this document and all proprietary rights in the information it contains belong to the AA. It is a condition of the supply of this document, in whatever form, that the recipient shall hold it in confidence and shall not duplicate or otherwise reproduce it in whole or in part, nor disclose its contents without the written consent of the AA.

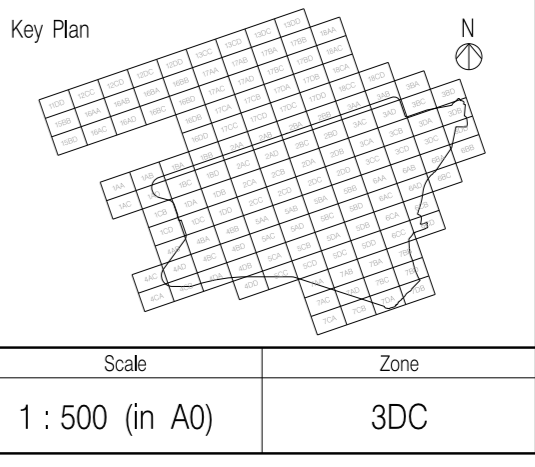
Rev.	Date	Description	Checked	Rev.	Date	Description	Checked
A	21.05.2020	FIRST ISSUE	A. WONG				
B	15.07.2020	GENERAL UPDATED	A. WONG				
C	31.07.2020	GENERAL UPDATED	A. WONG				
D	21.11.2022	GENERAL UPDATED	A. WONG				

Rev.	Date	Description	Checked	Rev.	Date	Description	Checked

Signatures for Approval	
Drawn	Date
F. NS	21.05.2020
Checkers	Date
A. WONG	21.05.2020
Design Supervisor	Date
M. PUTNAM	

HONG KONG INTERNATIONAL AIRPORT
 香港國際機場

Airport Authority HQ Tower 1, 35, Peak Road, Hong Kong International Airport, Lantau, Hong Kong
 Tel: (852) 2883 7111 Fax: (852) 2884 0717



Hong Kong International Airport

Title: **3RS LANDSCAPE AND VISUAL PLAN**


LANDSCAPE SURVEY AND RECOMMENDATION
 - ZOOM IN PLAN (7)

Scale: 1:500 (in A0) Zone: 3DC

Original | Design Ref. | Location | Checkline | Type | Number | Revision

Drawing No. TRD/3103/AA-XX/G/DR/100007 D

File Name : Y:\CADD\Project\TRD\3103\DR\TRD-3103-AA-XX-G-DR-100007-D.dgn User Name : NG_PWT Plot Date : 19/12/2022



LEGEND:-

- / TREE RETAINED
- / TREE TRANSPLANTED
- / TREE FELLED

Notes :
 1. Measurements are based on metric system.
 2. All levels are in metres to Principal Datum (mPD) unless noted otherwise.
 3. Do not scale drawing.
 4. Figure dimensions are to be followed.
 5. Do not use for construction unless expressly permitted.
 6. The Contractor shall verify all conditions on the site & notify the Employer's Representative of any variations from dimensions before construction.

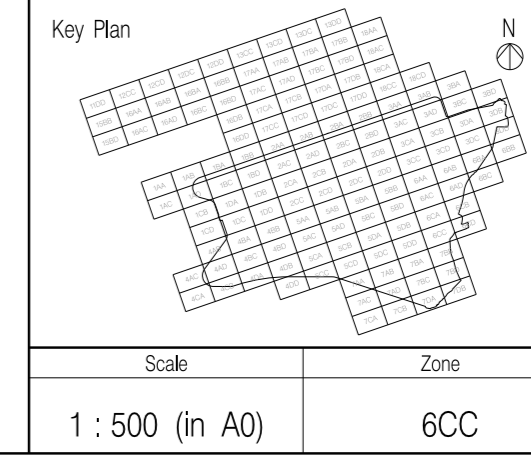
Rev.	Date	Description	Checked	Rev.	Date	Description	Checked
A	21.05.2020	FIRST ISSUE	A. WONG				
B	15.07.2020	GENERAL UPDATED	A. WONG				
C	31.07.2020	GENERAL UPDATED	A. WONG				
D	21.11.2022	GENERAL UPDATED	A. WONG				

Checked	Rev.	Date	Description	Checked	Rev.	Date	Description

Signatures for Approval		
Drawn	Date	Design
F. NS	21.05.2020	
Checkers	Date	Plot Date
A. WONG	21.05.2020	19/12/2022
Design Supervisor	Date	
M. PUTNAM	21.05.2020	

香港國際機場
 HONG KONG INTERNATIONAL AIRPORT

Airport Authority, Airport Tower, 1 Sky, Tse Koon Street, Hong Kong International Airport, Lantau, Hong Kong
 Tel: (852) 2882 7111 Fax: (852) 2884 0717



Hong Kong International Airport

Title: **3RS LANDSCAPE AND VISUAL PLAN**

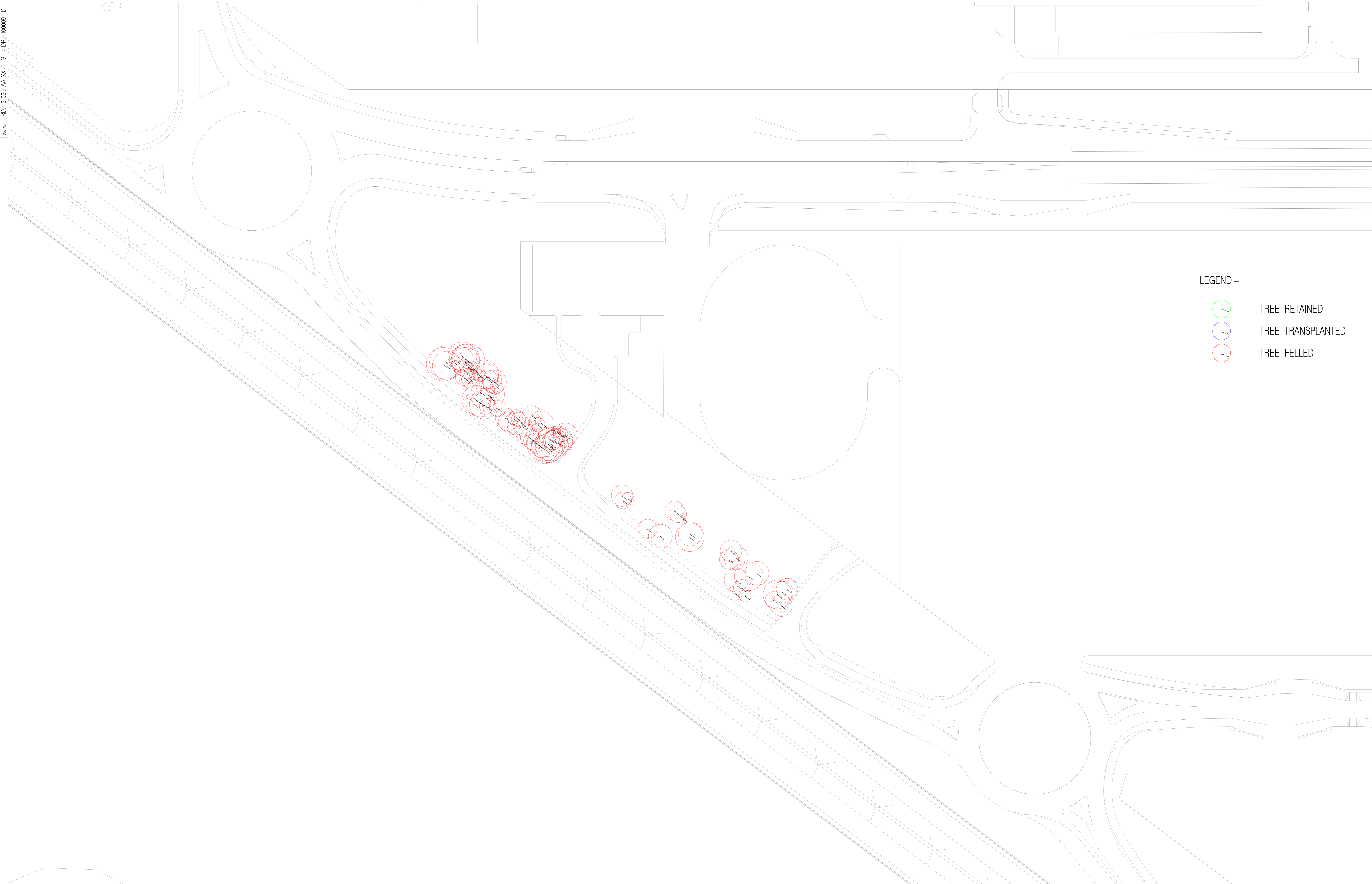
LANDSCAPE SURVEY AND RECOMMENDATION - ZOOM IN PLAN (8)

Originator	Design Ref.	Location	Checklist	Type	Number	Revision




Scale: 1:500 (in A0) Zone: 6CC

Drawing No. TRD/3103/AA-XX/G/DR/100008 D

File Name: Y:\CADD\Project\TRD\3103\DR\TRD-3103-AA-XX-G-DR-100008-D.dgn User Name: NG_PWT Plot Date: 19/12/2022



LEGEND:-

-  TREE RETAINED
-  TREE TRANSPLANTED
-  TREE FELLED

Notes :

- Measurements are based on metric system.
- All levels are in metres to Principal Datum (mPD) unless noted otherwise.
- Do not scale drawing.
- Figure dimensions are to be followed.
- Do not use for construction unless expressly permitted.
- The Contractor shall verify all conditions on the site & notify the Employer's Representative of any variations from dimensions before construction.

Copyright in this document and all proprietary rights in the information it contains belong to the AA. It is a condition of the supply of this document, in whatever form, that the recipient shall hold it in confidence and shall not duplicate or otherwise reproduce it in whole or in part, nor disclose its contents without the written consent of the AA.

Rev.	Date	Description	Checked	Rev.	Date	Description	Checked
A	21.05.2020	FIRST ISSUE	A. WONG				
B	15.07.2020	GENERAL UPDATED	A. WONG				
C	31.07.2020	GENERAL UPDATED	A. WONG				
D	21.11.2022	GENERAL UPDATED	A. WONG				

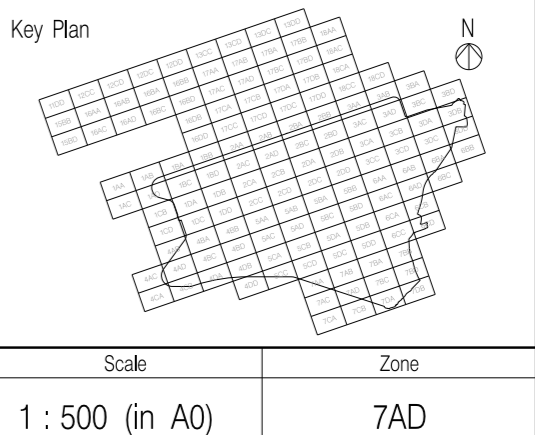
Checked	Rev.	Date	Description	Checked	Rev.	Date	Description	Checked

Signatures for Approval	
Drawn	Date
F. NS	21.05.2020
Checkers	Date
A. WONG	21.05.2020
Design Supervisor	Date
M. PUTNAM	21.05.2020



HONG KONG INTERNATIONAL AIRPORT
 香港國際機場

Airport Authority HQ Tower 1, 35, Beach Road, Hong Kong International Airport, Lantau, Hong Kong
 Tel: (852) 2888 7111 Fax: (852) 2884 0717



Hong Kong International Airport

Title: **3RS LANDSCAPE AND VISUAL PLAN**




LANDSCAPE SURVEY AND RECOMMENDATION - ZOOM IN PLAN (9)

Originator	Design Ref.	Location	Checklist	Type	Number	Revision
					TRD/3103/AA-XX/G/DR/100009	D

Scale: 1:500 (in A0) Zone: 7AD

Plot Date: 19/12/2022

LEGEND:-

-  TREE RETAINED
-  TREE TRANSPLANTED
-  TREE FELLED

Drawing No. TRD/3103/AA-XX/G/DR/100010 D



Notes:
 1. Measurements are based on metric system.
 2. All levels are in metres to Principal Datum (mPD) unless noted otherwise.
 3. Do not scale drawing.
 4. Figure dimensions are to be followed.
 5. Do not use for construction unless expressly permitted.
 6. The Contractor shall verify all conditions on the site & notify the Employer's Representative of any variations from dimensions before construction.

Rev.	Date	Description	Checked	Rev.	Date	Description	Checked
A	21.05.2020	FIRST ISSUE	A. WONG				
B	15.07.2020	GENERAL UPDATED	A. WONG				
C	31.07.2020	GENERAL UPDATED	A. WONG				
D	21.11.2022	GENERAL UPDATED	A. WONG				

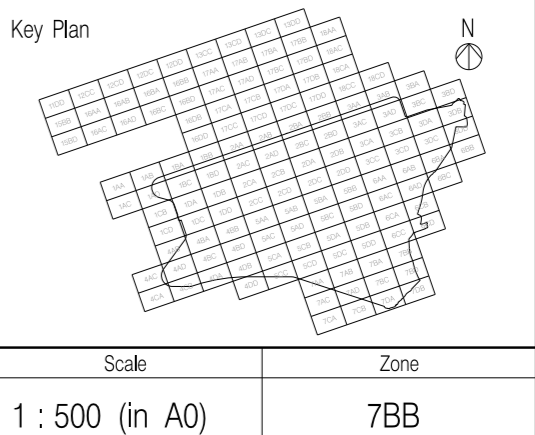
Checked	Rev.	Date	Description	Checked	Rev.	Date	Description	Checked

Signatures for Approval	
Design	Date
F. NS	21.05.2020
Checkers	
Date	Plot Date
A. WONG	19/12/2022
Design Supervisor	
Date	
M. PUTNAM	21.05.2020



HONG KONG INTERNATIONAL AIRPORT
 香港國際機場

Airport Authority: HKSAR Tower 1, Sky Park Road, Hong Kong International Airport, Lantau, Hong Kong
 Tel: (852) 2888 7111 Fax: (852) 2884 0717



Hong Kong International Airport
 Title: 3RS LANDSCAPE AND VISUAL PLAN
 LANDSCAPE SURVEY AND RECOMMENDATION
 - ZOOM IN PLAN (10)

Originator	Design Ref.	Location	Checklist	Type	Number	Revision
TRD/3103/AA-XX/G					DR/100010	D

Scale: 1:500 (in A0) Zone: 7BB